

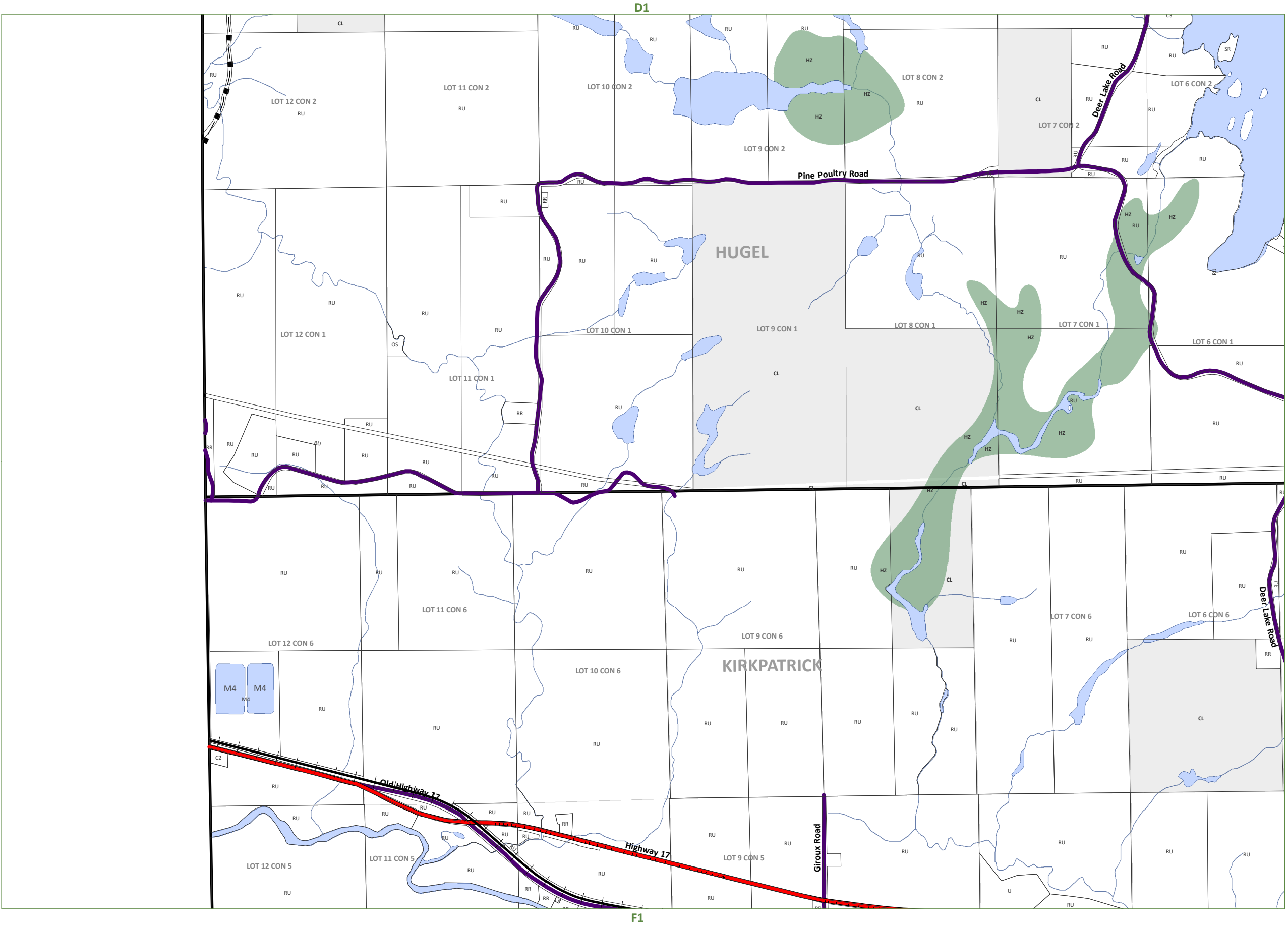


CONSOLIDATION

JUNE 1, 2018











Schedule E1

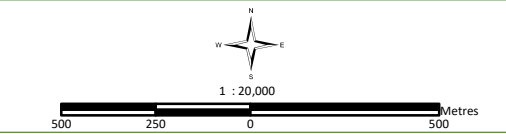
HUGEL/KIRKPATRICK



A1	A2	A3	A4	A5			
B1	B2-1 B2-3	B2-2 B2-4	B3	B4	B5	B6	B7
C1	C2	C3	C4-1 C4-3	C4-2 C4-4	C5	C6	C7
D1	D2	D3	D4-1 D4-3	D4-2 D4-4	D5-1 D5-3	D6	D7
E1	E2	E3-1 E3-3	E3-2 E3-4	E4-1 E4-3	E5-1 E5-3	E6	E7
F1	F2-1 F2-3	F3-1 F3-3	F3-2 F3-4	F4-1 F4-3	F5-1 F5-3	F6	F8
G1	G2-1 G2-3	G3-1 G3-3	G4-1 G4-3	G5-1 G5-3	G6	G7	G8
H1	H2-1 H2-3	H3-1 H3-3	H3-2 H3-4	H4-1 H4-3	H5-1 H5-3		
I1	I2	I3	I4				
J1	J2	J3	J4	J5	J6		
K1	K2	K3	K4	K5	K6		
L1	L2	L3	L4	L5			
M1	M2	M3	M4				

A1	Agriculture One	RU	Rural
A2	Agriculture Two		
R1	Residential One	R2	Residential Two
R3	Residential Three	R4	Residential Four
SR	Shoreline Residential		
RR	Rural Residential		
MHR	Mobile Home Residential		
C1	General Commercial	C2	Highway Commercial
C3	Tourist Commercial		
M1	Light Industrial	M2	Heavy Industrial
M3	Extractive Industrial		Waste Disposal Industrial
CL	Crown Land	OS	Open Space
CF	Community Facility		
PSW	Provincially Significant Wetland		

 Hazard Lands
 Waste Management Influence Area
 Settlement Areas
 Former Municipal Boundaries
 Highways
 Township Roads
 Pipeline
 Rail Lines
 Private Roads
 Resource Roads



This map is for illustration purposes only. The information displayed on this map has been created from Ministry of Natural Resources, Ontario Base Mapping & MPAC Property Fabrics. While every effort has been made to accurately depict the information, this map should not be relied on as a precise indicator of locations of features or roads.

Base Mapping Source:
Ministry of Natural Resources - Ontario Base Mapping
MPAC - Municipal Property Assessment Corporation



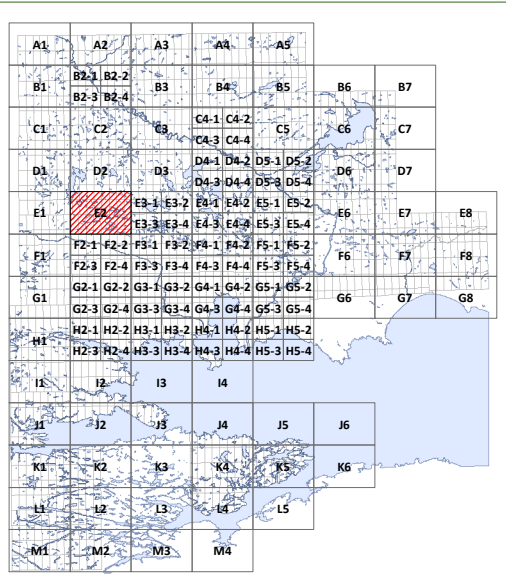
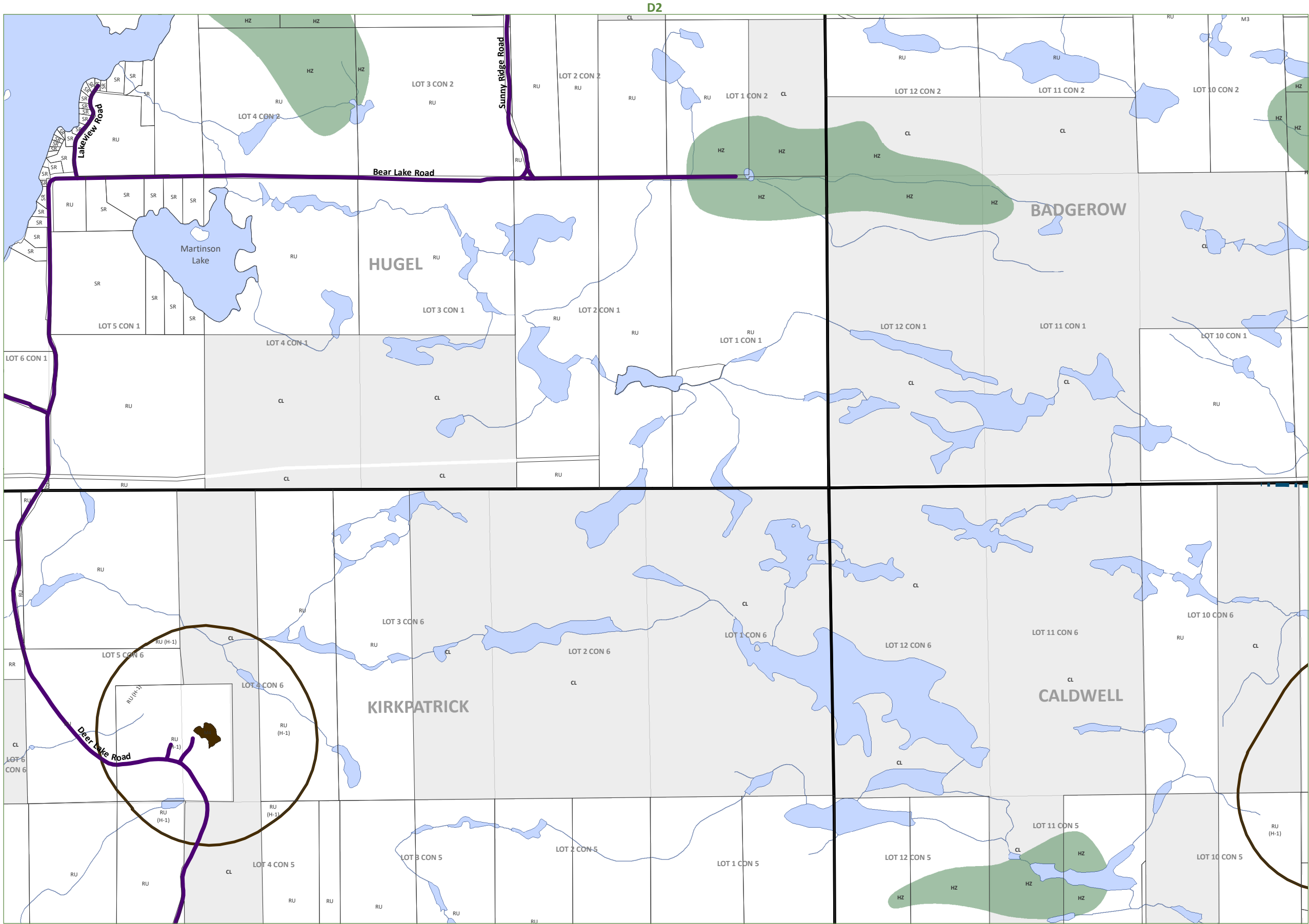


WEST NIPISSING OUEST ZONING BY-LAW 2014-45

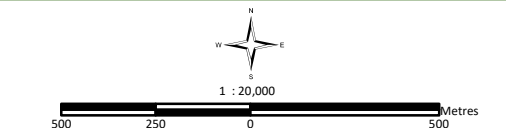
CONSOLIDATION
JUNE 1, 2018

Schedule E2

HUGEL/BADGEROW/KIRKPATRICK/CALDWELL



A1	Agriculture One	RU	Rural
A2	Agriculture Two		
R1	Residential One	R2	Residential Two
R3	Residential Three	R4	Residential Four
SR	Shoreline Residential		
RR	Rural Residential		
MHR	Mobile Home Residential		
C1	General Commercial	C2	Highway Commercial
C3	Tourist Commercial		
M1	Light Industrial	M2	Heavy Industrial
M3	Extractive Industrial		Waste Disposal Industrial
CL	Crown Land	OS	Open Space
CF	Community Facility		
PSW	Provincially Significant Wetland		
HZ	Hazard Lands		
	Waste Management Influence Area		
	Settlement Areas		
	Former Municipal Boundaries		
	Highways		Private Roads
	Township Roads		Resource Roads
	Pipeline		Rail Lines



This map is for illustration purposes only. The information displayed on this map has been created from Ministry of Natural Resources, Ontario Base Mapping & MPAC Property Fabrics. While every effort has been made to accurately depict the information, this map should not be relied on as a precise indicator of locations of features or roads.

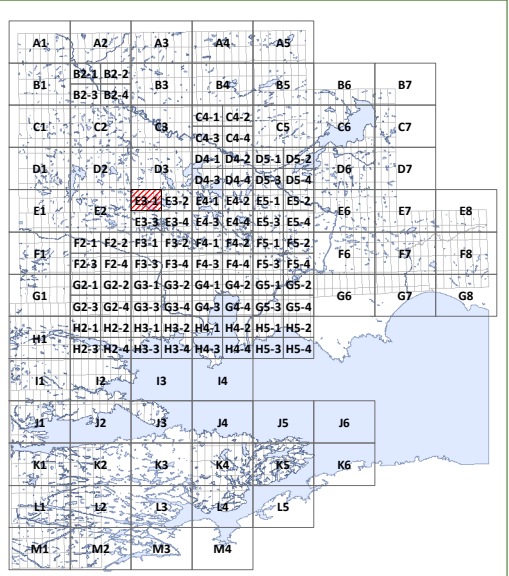
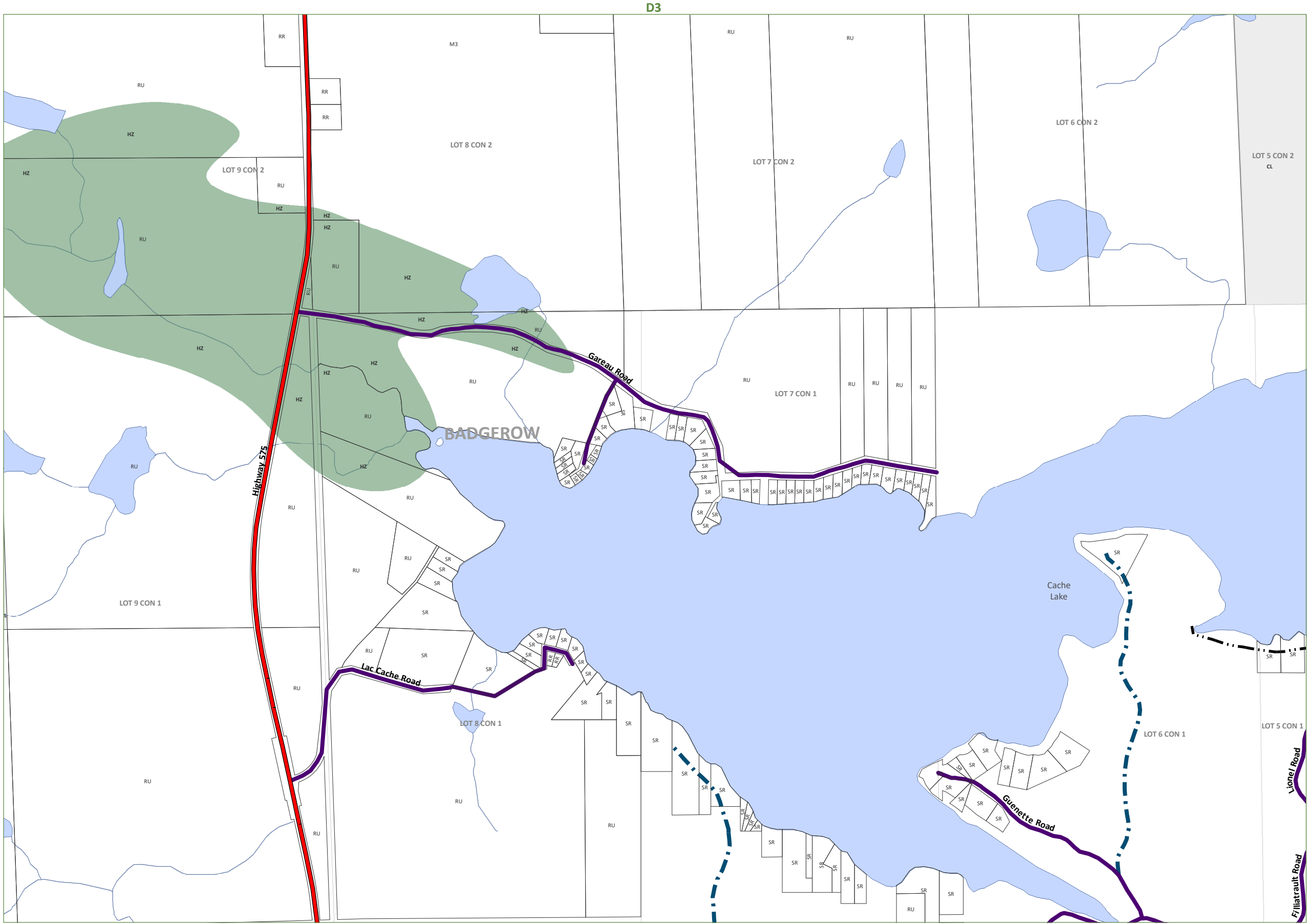
Base Mapping Source:
Ministry of Natural Resources - Ontario Base Mapping
MPAC - Municipal Property Assessment Corporation



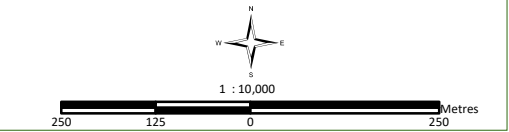
WEST NIPISSING OUEST
ZONING BY-LAW 2014-45

CONSOLIDATION
JUNE 1, 2018

Schedule E3-1
BADGEROW



A1	Agriculture One	RU	Rural
A2	Agriculture Two		
R1	Residential One	R2	Residential Two
R3	Residential Three	R4	Residential Four
SR	Shoreline Residential		
RR	Rural Residential		
MHR	Mobile Home Residential		
C1	General Commercial	C2	Highway Commercial
C3	Tourist Commercial		
M1	Light Industrial	M2	Heavy Industrial
M3	Extractive Industrial		Waste Disposal Industrial
CL	Crown Land	OS	Open Space
CF	Community Facility		
PSW	Provincially Significant Wetland		
HZ	Hazard Lands		
	Waste Management Influence Area		
	Settlement Areas		
	Former Municipal Boundaries		
	Highways		Private Roads
	Township Roads		Resource Roads
	Pipeline		Rail Lines



This map is for illustration purposes only. The information displayed on this map has been created from Ministry of Natural Resources, Ontario Base Mapping & MPAC Property Fabrics. While every effort has been made to accurately depict the information, this map should not be relied on as a precise indicator of locations of features or roads.

Base Mapping Source:
Ministry of Natural Resources - Ontario Base Mapping
MPAC - Municipal Property Assessment Corporation

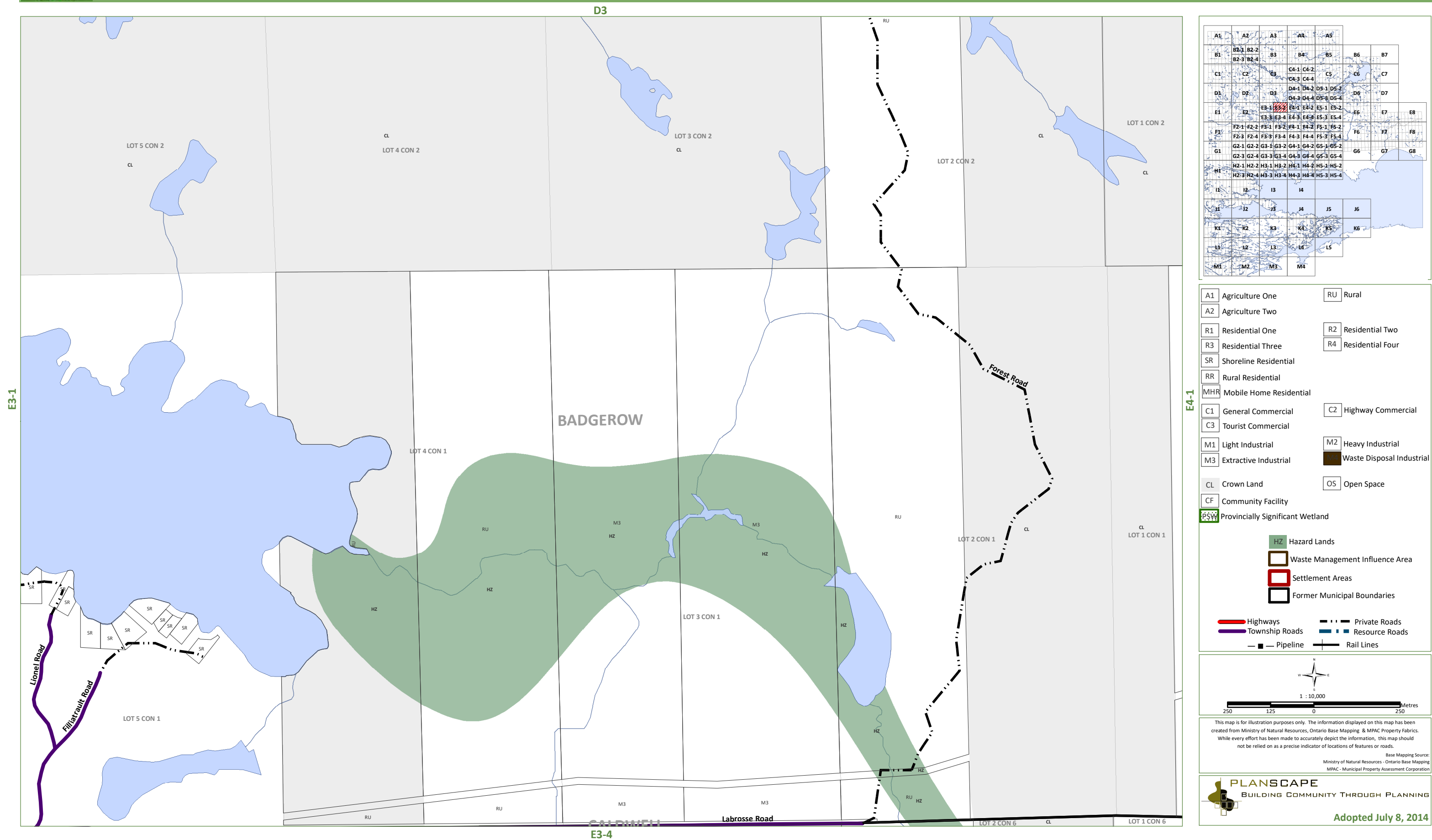


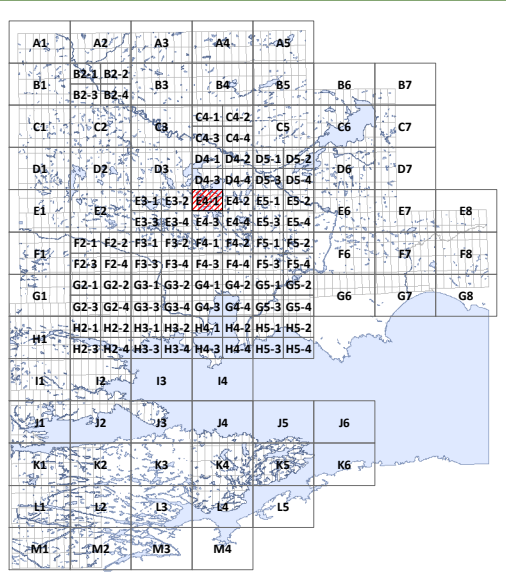
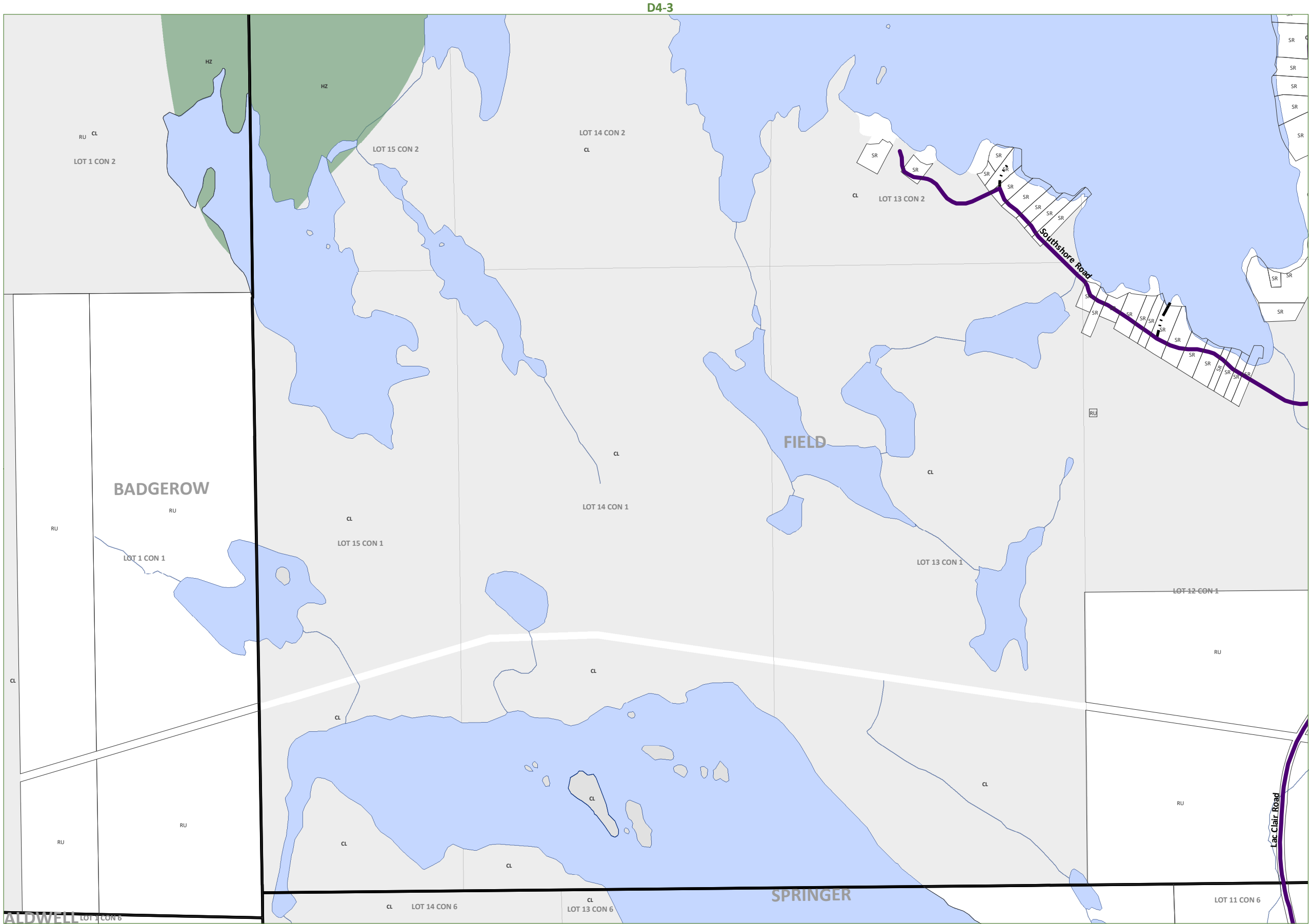
CONSOLIDATION

JUNE 1, 2018

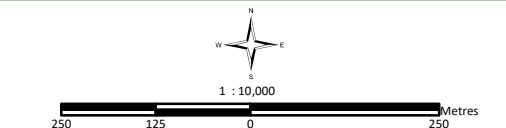
Schedule E3-2

BADGEROW





A1	Agriculture One	RU	Rural
A2	Agriculture Two		
R1	Residential One	R2	Residential Two
R3	Residential Three	R4	Residential Four
SR	Shoreline Residential		
RR	Rural Residential		
MHR	Mobile Home Residential		
C1	General Commercial	C2	Highway Commercial
C3	Tourist Commercial		
M1	Light Industrial	M2	Heavy Industrial
M3	Extractive Industrial		Waste Disposal Industrial
CL	Crown Land	OS	Open Space
CF	Community Facility		
PSW	Provincially Significant Wetland		
HZ	Hazard Lands		
	Waste Management Influence Area		
	Settlement Areas		
	Former Municipal Boundaries		
	Highways		Private Roads
	Township Roads		Resource Roads
	Pipeline		Rail Lines



This map is for illustration purposes only. The information displayed on this map has been created from Ministry of Natural Resources, Ontario Base Mapping & MPAC Property Fabrics. While every effort has been made to accurately depict the information, this map should not be relied on as a precise indicator of locations of features or roads.

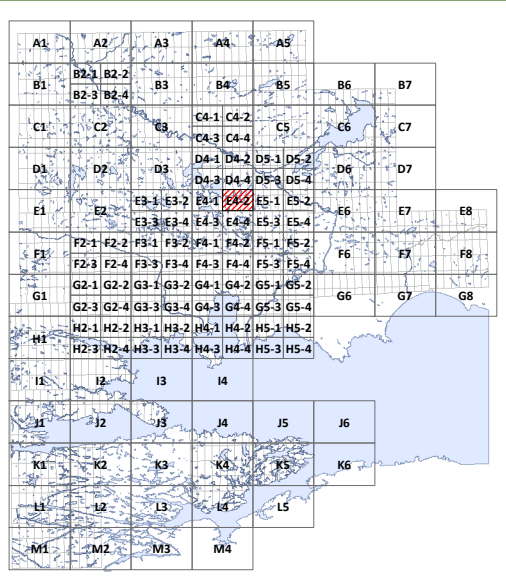
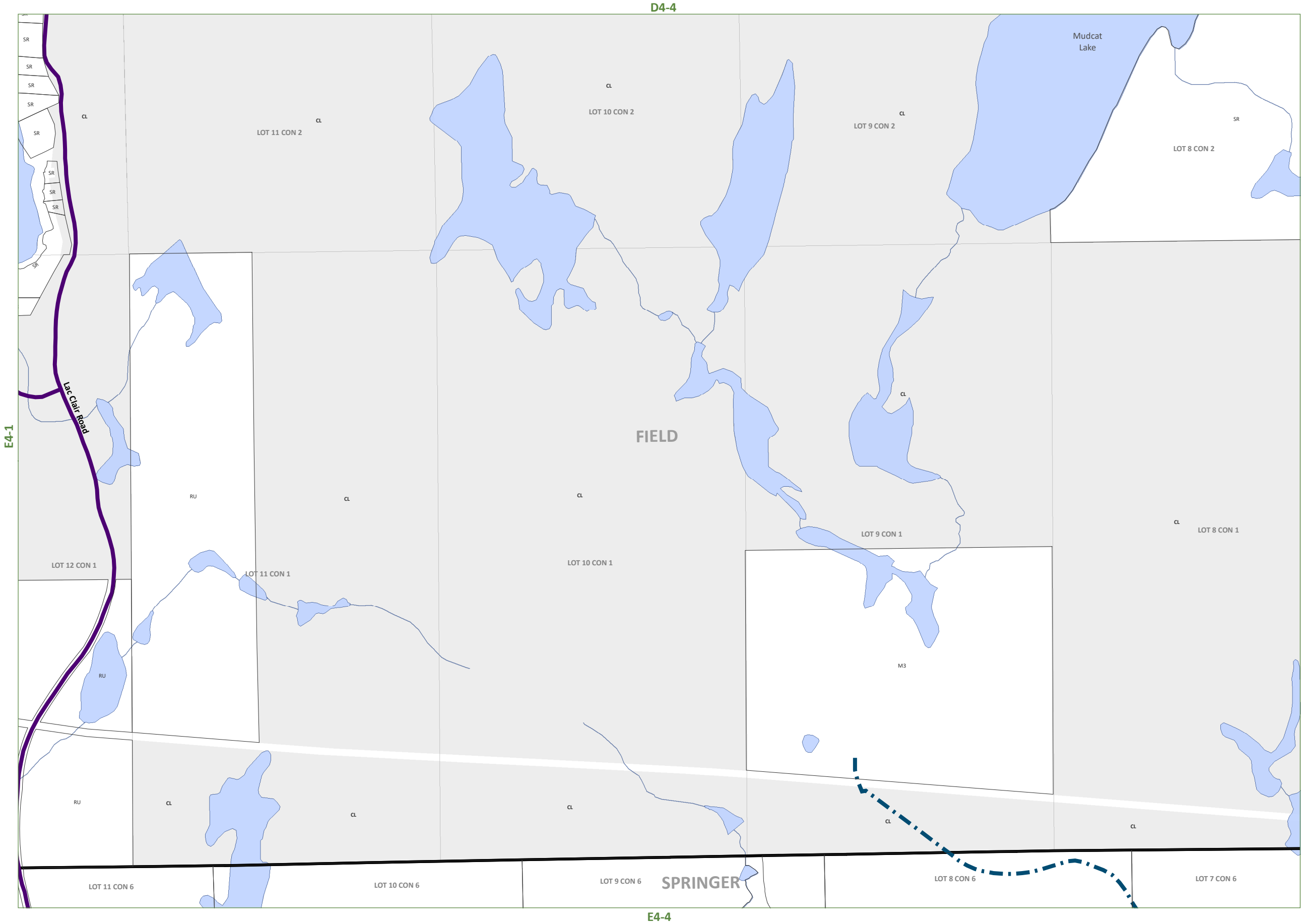
Base Mapping Source:
Ministry of Natural Resources - Ontario Base Mapping
MPAC - Municipal Property Assessment Corporation



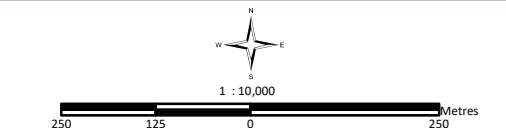
WEST NIPISSING OUEST
ZONING BY-LAW 2014-45

CONSOLIDATION
JUNE 1, 2018

Schedule E4-2
FIELD



A1	Agriculture One	RU	Rural
A2	Agriculture Two		
R1	Residential One	R2	Residential Two
R3	Residential Three	R4	Residential Four
SR	Shoreline Residential		
RR	Rural Residential		
MHR	Mobile Home Residential		
C1	General Commercial	C2	Highway Commercial
C3	Tourist Commercial		
M1	Light Industrial	M2	Heavy Industrial
M3	Extractive Industrial		Waste Disposal Industrial
CL	Crown Land	OS	Open Space
CF	Community Facility		
PSW	Provincially Significant Wetland		
HZ	Hazard Lands		
	Waste Management Influence Area		
	Settlement Areas		
	Former Municipal Boundaries		
	Highways		Private Roads
	Township Roads		Resource Roads
	Pipeline		Rail Lines



This map is for illustration purposes only. The information displayed on this map has been created from Ministry of Natural Resources, Ontario Base Mapping & MPAC Property Fabrics. While every effort has been made to accurately depict the information, this map should not be relied on as a precise indicator of locations of features or roads.

Base Mapping Source:
Ministry of Natural Resources - Ontario Base Mapping
MPAC - Municipal Property Assessment Corporation

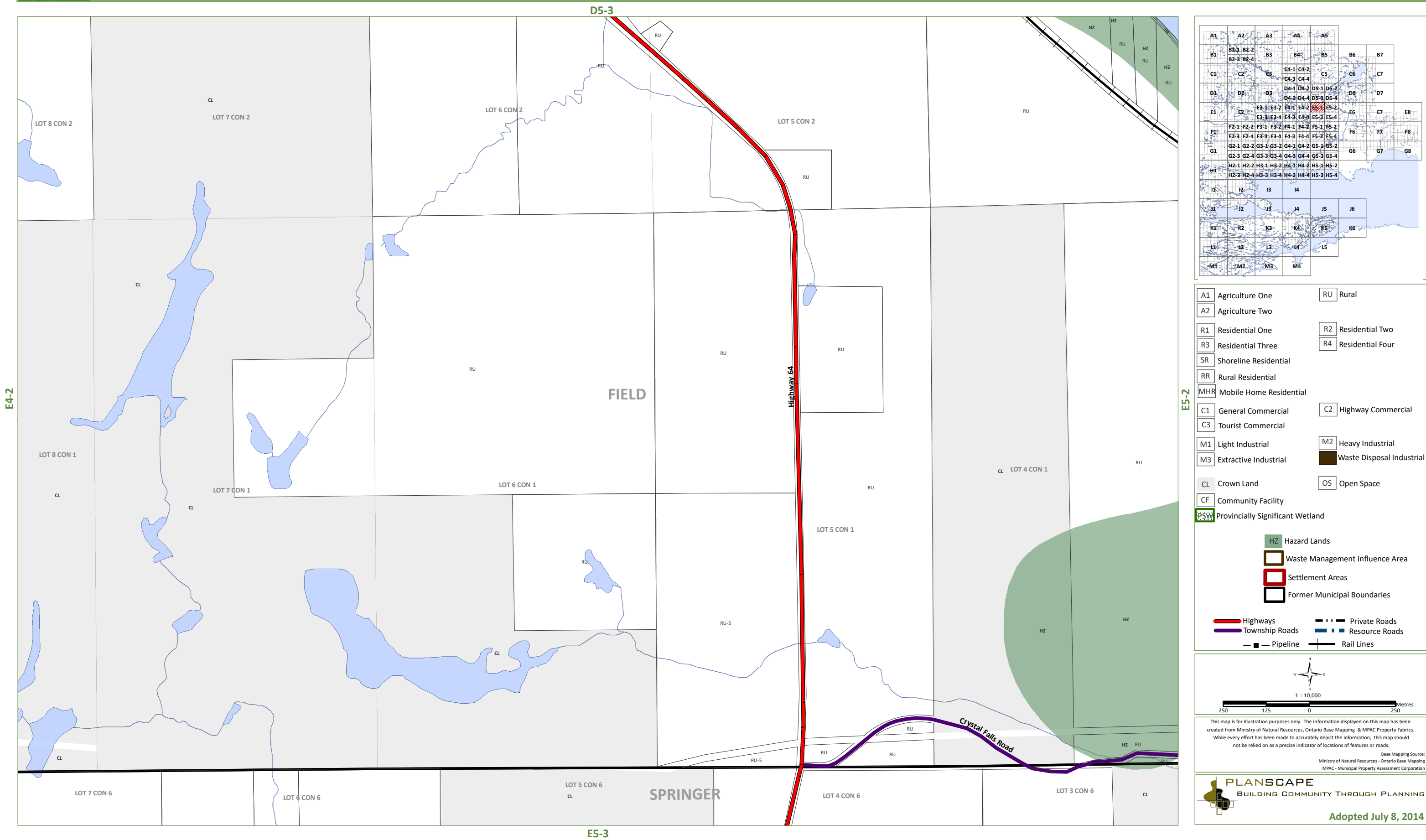


CONSOLIDATION

JUNE 1, 2018

Schedule E5-1

FIELD

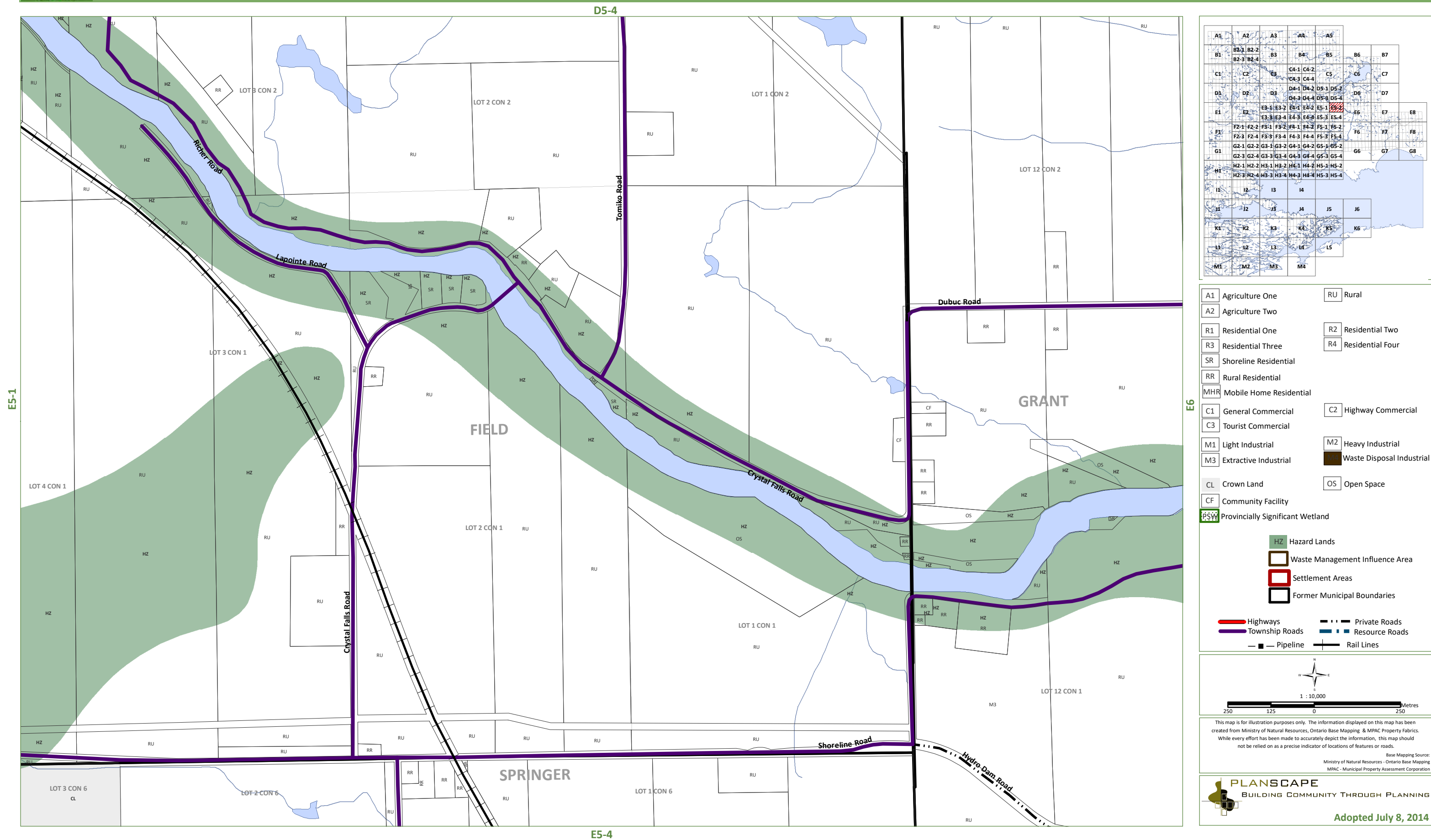


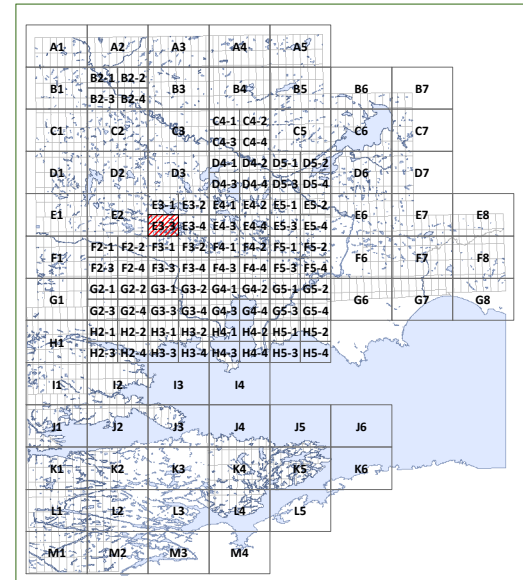
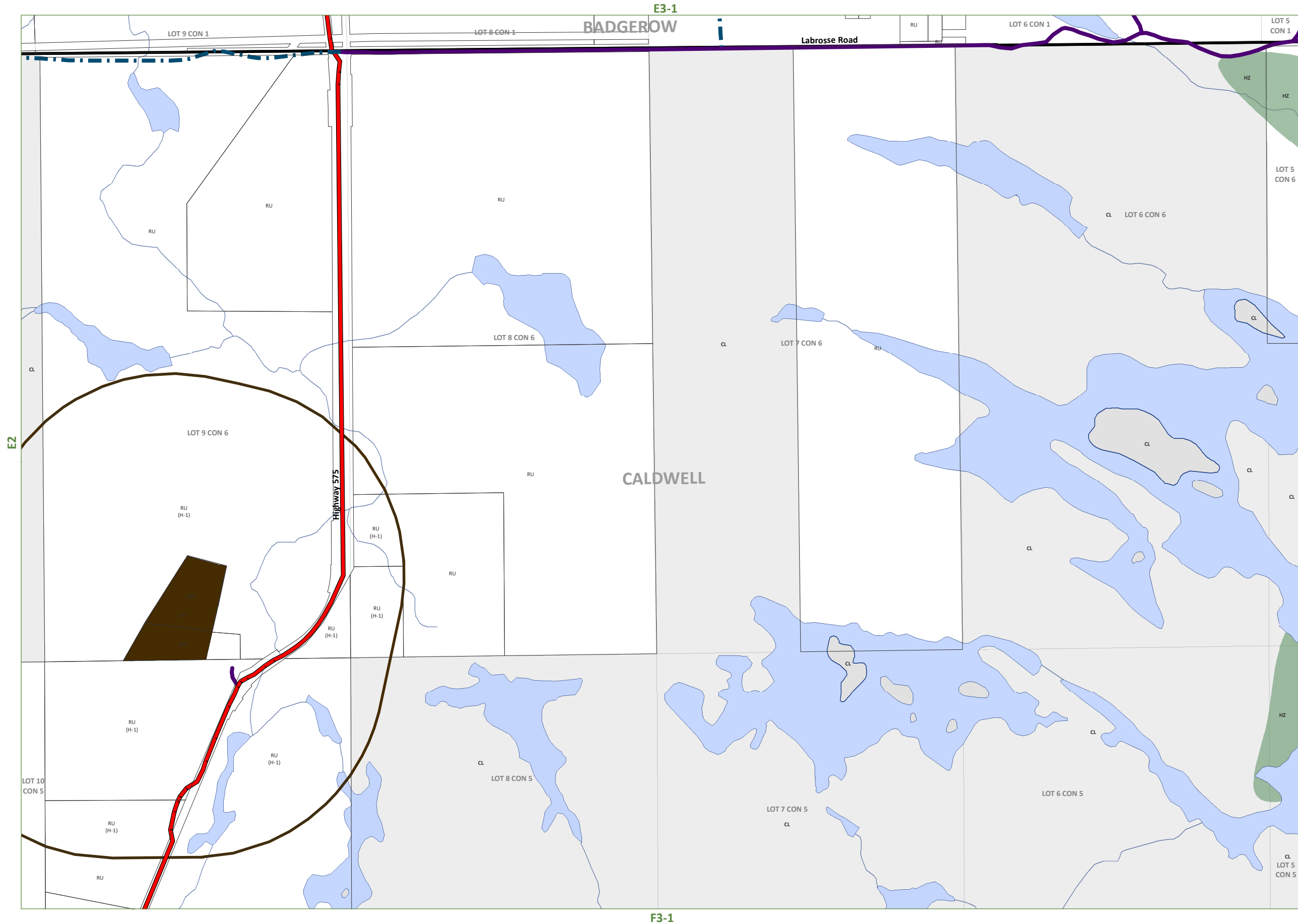


CONSOLIDATION
JUNE 1, 2018

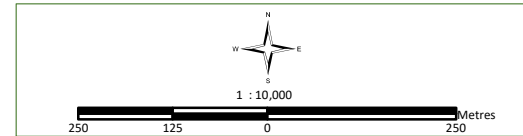
Schedule E5-2

FIELD/GRANT





A1	Agriculture One	RU	Rural
A2	Agriculture Two		
R1	Residential One	R2	Residential Two
R3	Residential Three	R4	Residential Four
SR	Shoreline Residential		
RR	Rural Residential		
MHR	Mobile Home Residential		
C1	General Commercial	C2	Highway Commercial
C3	Tourist Commercial		
M1	Light Industrial	M2	Heavy Industrial
M3	Extractive Industrial		Waste Disposal Industrial
CL	Crown Land	OS	Open Space
CF	Community Facility		
PSW	Provincially Significant Wetland		
HZ	Hazard Lands		
	Waste Management Influence Area		
	Settlement Areas		
	Former Municipal Boundaries		
	Highways		Private Roads
	Township Roads		Resource Roads
	Pipeline		Rail Lines



This map is for illustration purposes only. The information displayed on this map has been created from Ministry of Natural Resources, Ontario Base Mapping & MPAC Property Fabrics. While every effort has been made to accurately depict the information, this map should not be relied on as a precise indicator of locations of features or roads.

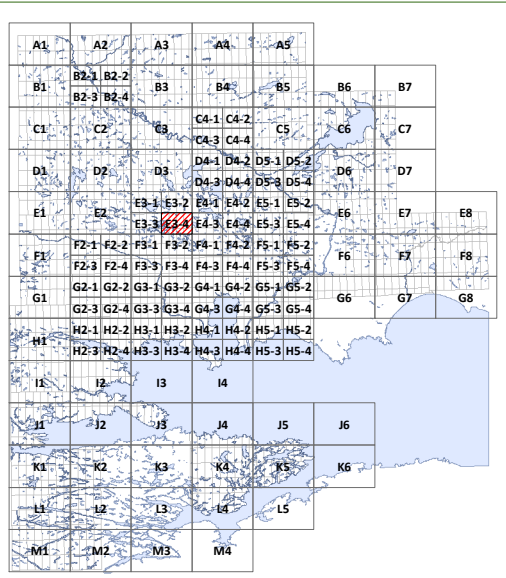
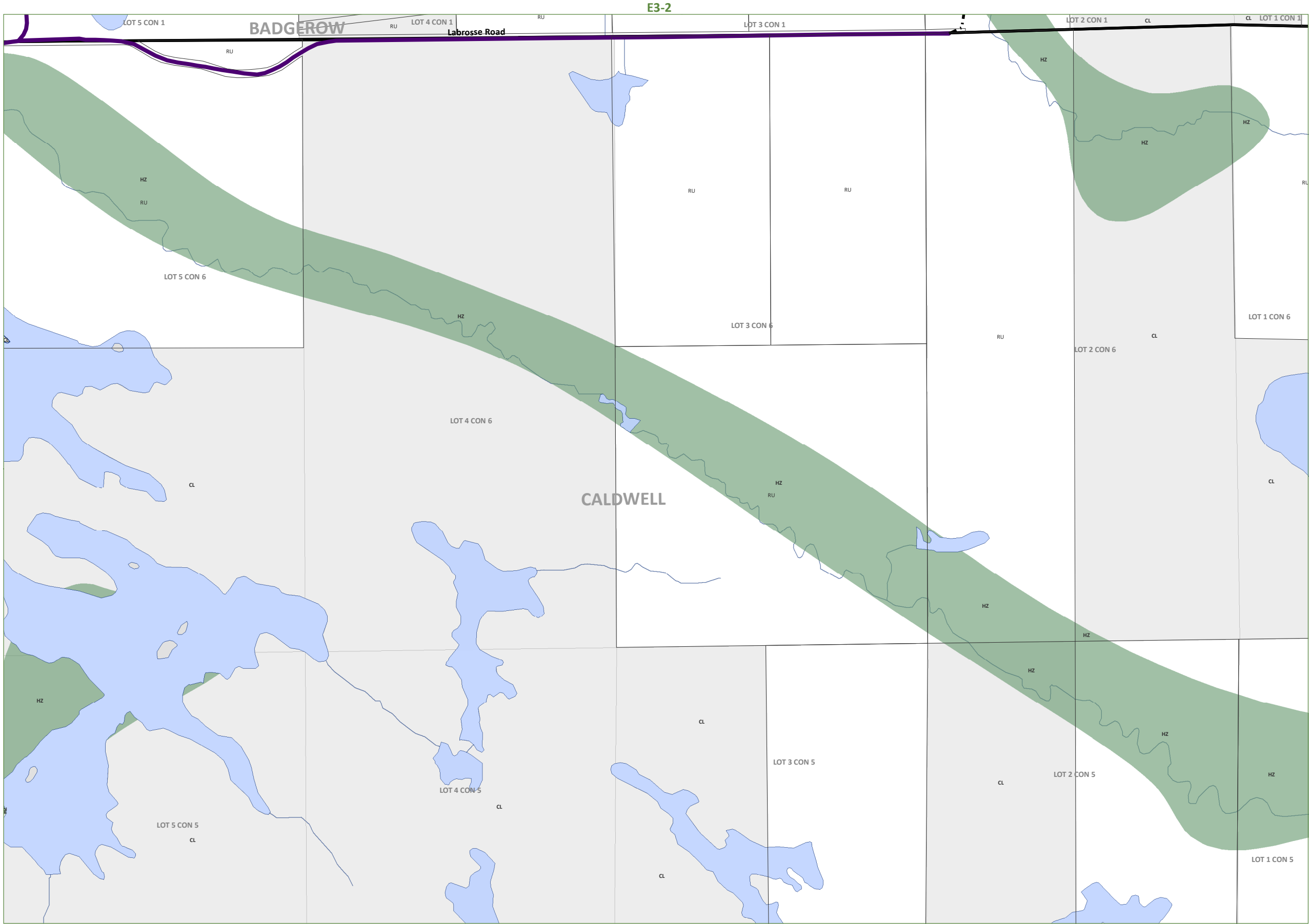
Base Mapping Source:
Ministry of Natural Resources - Ontario Base Mapping
MPAC - Municipal Property Assessment Corporation



WEST NIPISSING OUEST ZONING BY-LAW 2014-45

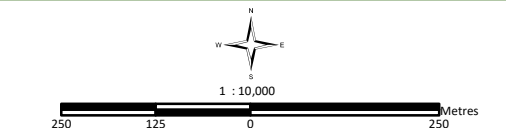
CONSOLIDATION
JUNE 1, 2018

Schedule E3-4 CALDWELL



A1	Agriculture One	RU	Rural
A2	Agriculture Two		
R1	Residential One	R2	Residential Two
R3	Residential Three	R4	Residential Four
SR	Shoreline Residential		
RR	Rural Residential		
MHR	Mobile Home Residential		
C1	General Commercial	C2	Highway Commercial
C3	Tourist Commercial		
M1	Light Industrial	M2	Heavy Industrial
M3	Extractive Industrial		Waste Disposal Industrial
CL	Crown Land	OS	Open Space
CF	Community Facility		
PSW	Provincially Significant Wetland		

- HZ Hazard Lands
- Waste Management Influence Area
- Settlement Areas
- Former Municipal Boundaries
- Highways
- Township Roads
- Pipeline
- Private Roads
- Resource Roads
- Rail Lines



This map is for illustration purposes only. The information displayed on this map has been created from Ministry of Natural Resources, Ontario Base Mapping & MPAC Property Fabrics. While every effort has been made to accurately depict the information, this map should not be relied on as a precise indicator of locations of features or roads.

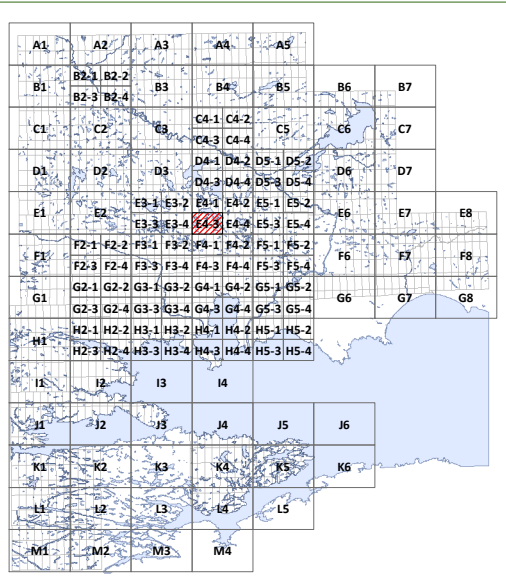
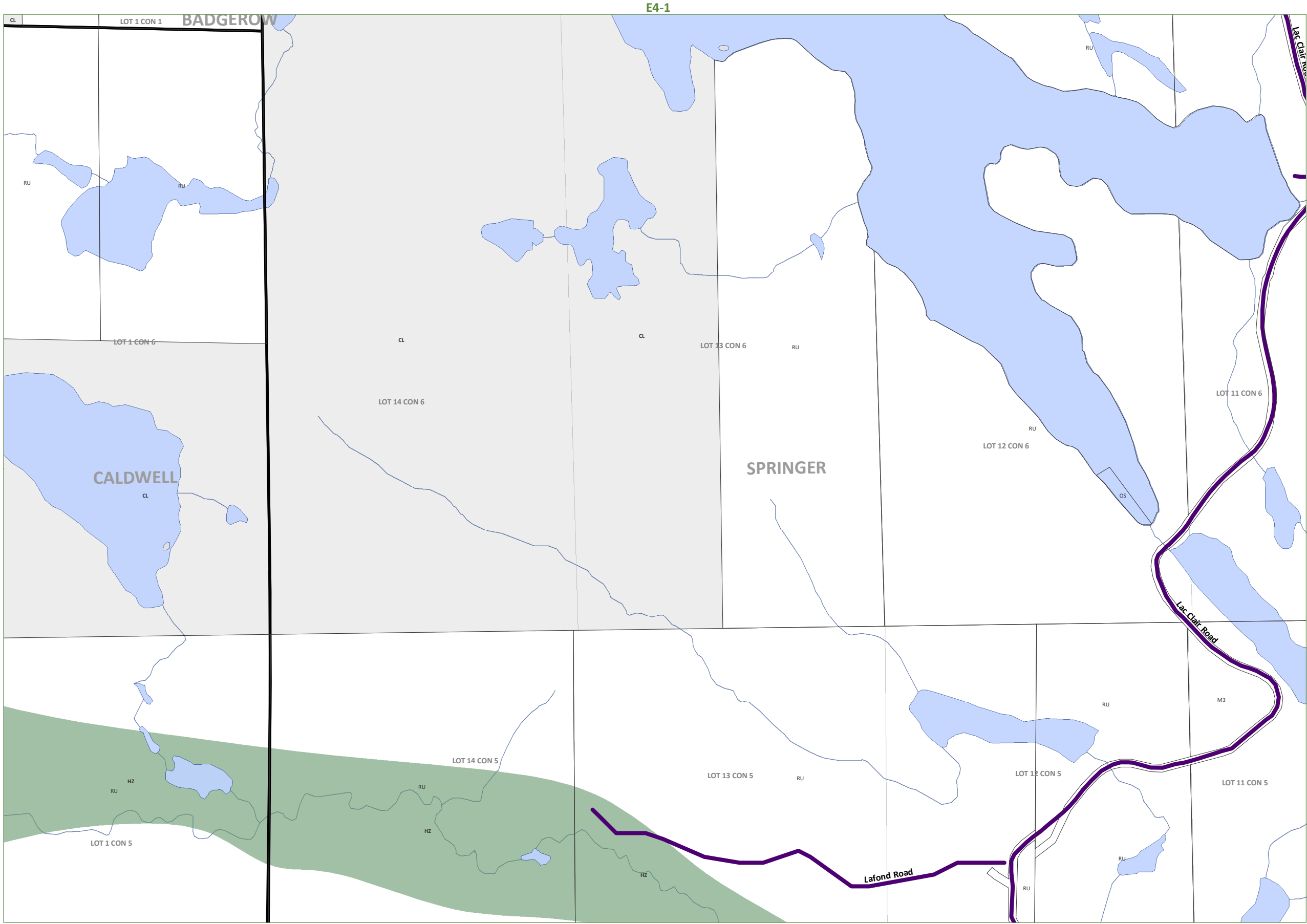
Base Mapping Source:
Ministry of Natural Resources - Ontario Base Mapping
MPAC - Municipal Property Assessment Corporation



WEST NIPISSING OUEST
ZONING BY-LAW 2014-45

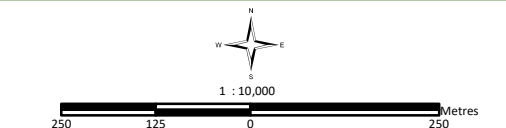
CONSOLIDATION
JUNE 1, 2018

Schedule E4-3
CALDWELL/SPRINGER



A1	Agriculture One	RU	Rural
A2	Agriculture Two		
R1	Residential One	R2	Residential Two
R3	Residential Three	R4	Residential Four
SR	Shoreline Residential		
RR	Rural Residential		
MHR	Mobile Home Residential		
C1	General Commercial	C2	Highway Commercial
C3	Tourist Commercial		
M1	Light Industrial	M2	Heavy Industrial
M3	Extractive Industrial		Waste Disposal Industrial
CL	Crown Land	OS	Open Space
CF	Community Facility		
PSW	Provincially Significant Wetland		

HZ	Hazard Lands
	Waste Management Influence Area
	Settlement Areas
	Former Municipal Boundaries
	Highways
	Township Roads
	Pipeline
	Private Roads
	Resource Roads
	Rail Lines



This map is for illustration purposes only. The information displayed on this map has been created from Ministry of Natural Resources, Ontario Base Mapping & MPAC Property Fabrics. While every effort has been made to accurately depict the information, this map should not be relied on as a precise indicator of locations of features or roads.

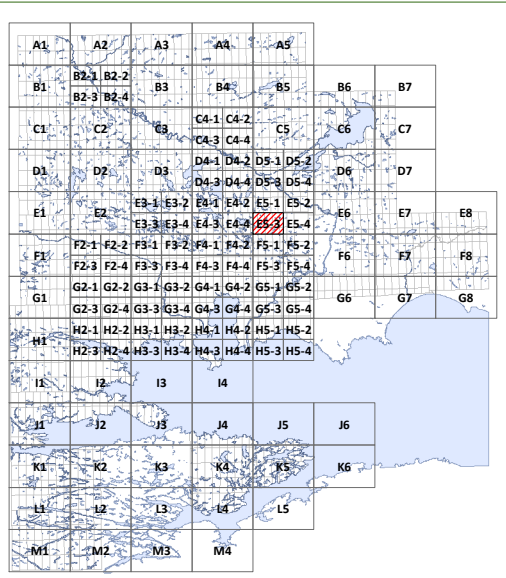
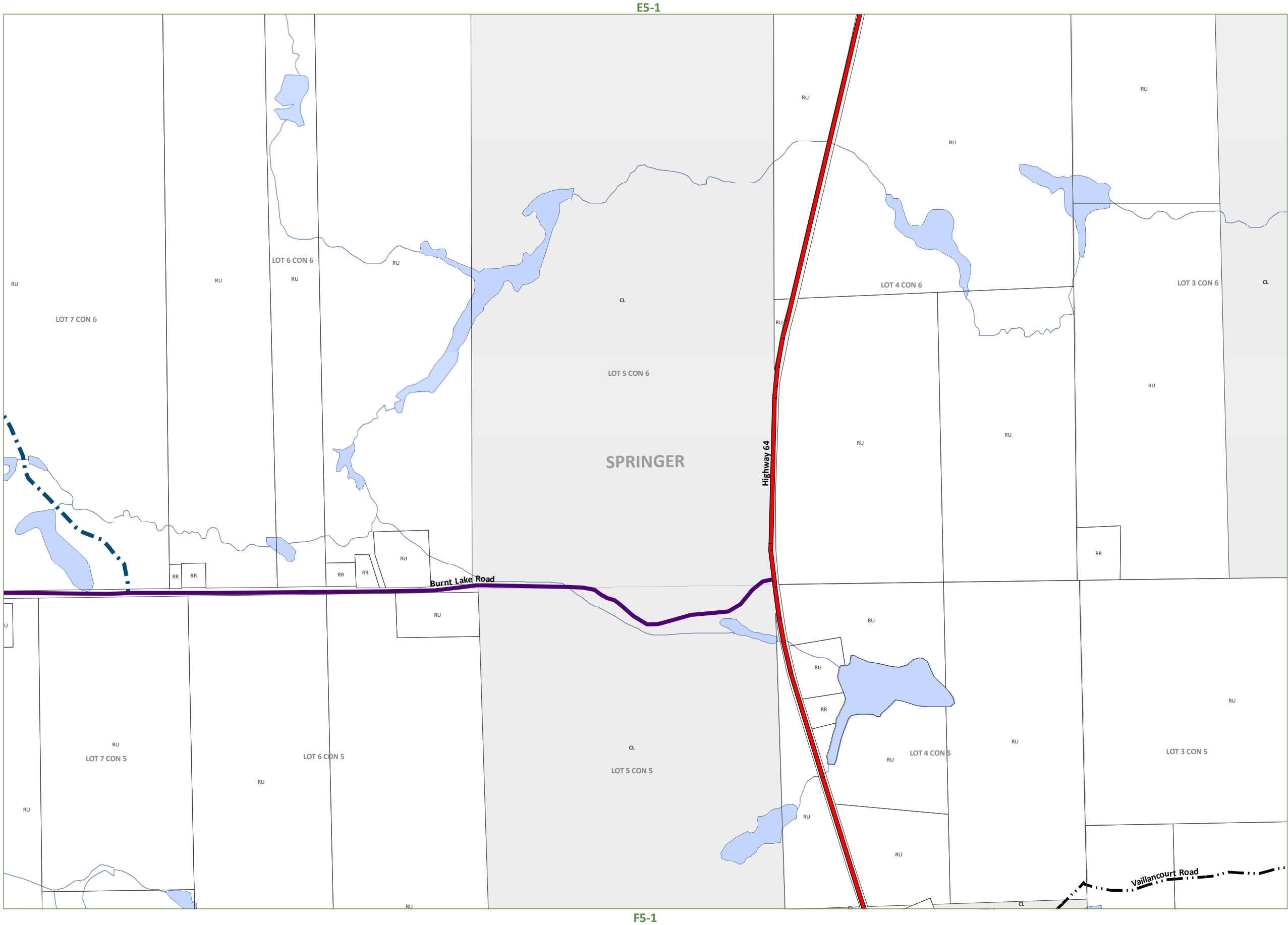
Base Mapping Source:
Ministry of Natural Resources - Ontario Base Mapping
MPAC - Municipal Property Assessment Corporation



WEST NIPISSING OUEST ZONING BY-LAW 2014-45

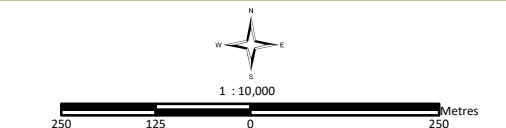
CONSOLIDATION
JUNE 1, 2018

Schedule E5-3 SPRINGER



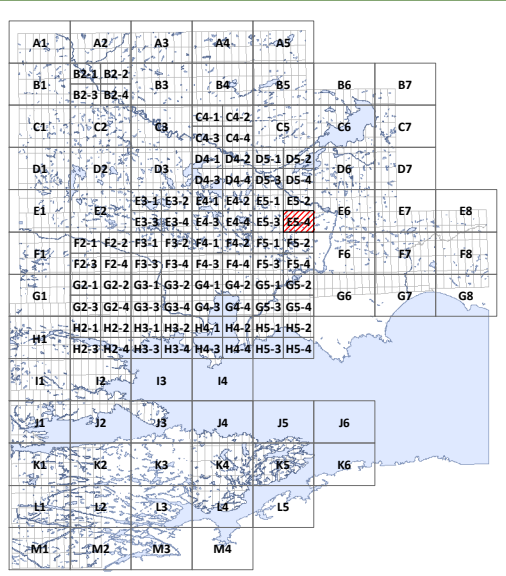
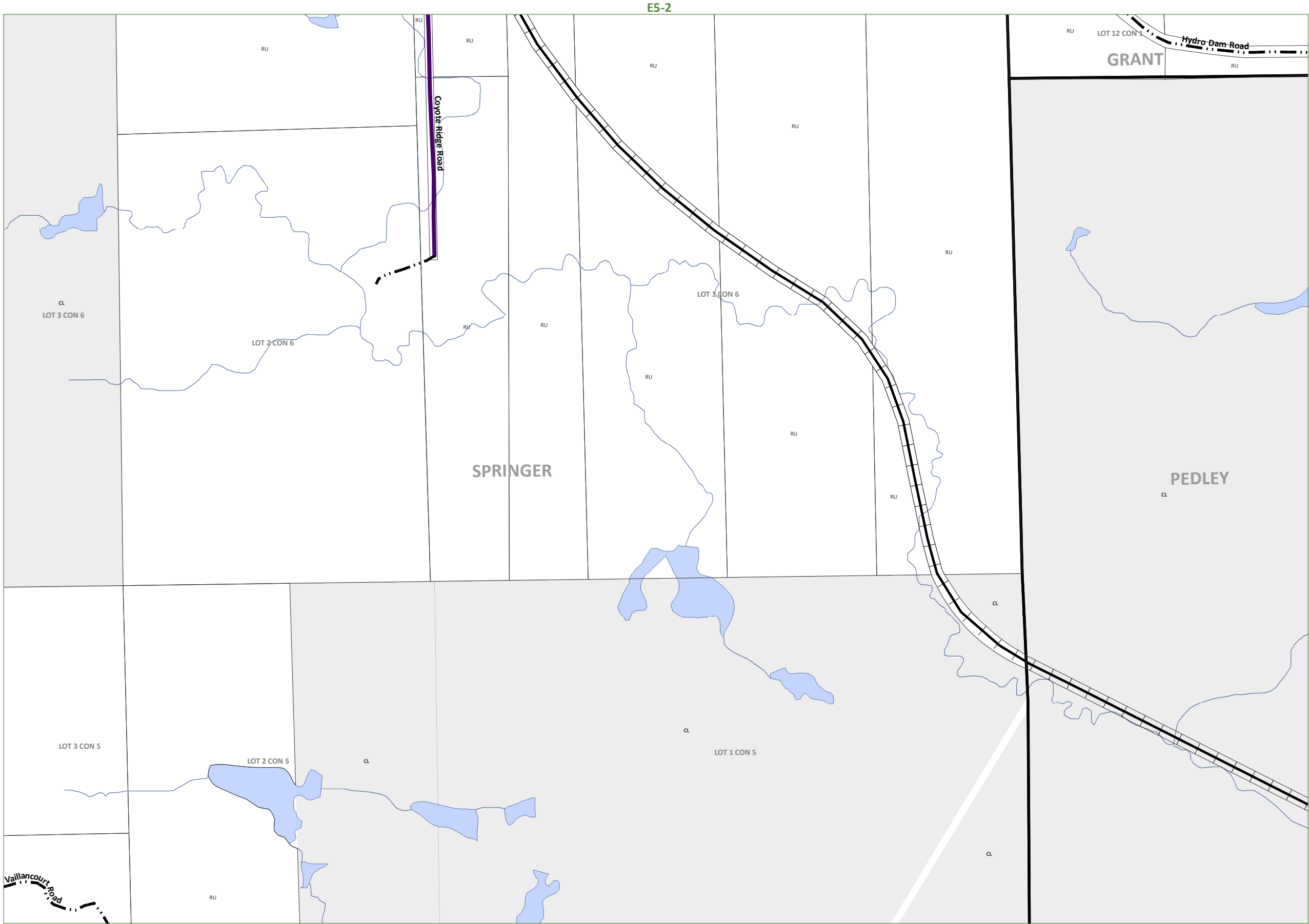
A1	Agriculture One	RU	Rural
A2	Agriculture Two		
R1	Residential One	R2	Residential Two
R3	Residential Three	R4	Residential Four
SR	Shoreline Residential		
RR	Rural Residential		
MHR	Mobile Home Residential		
C1	General Commercial	C2	Highway Commercial
C3	Tourist Commercial		
M1	Light Industrial	M2	Heavy Industrial
M3	Extractive Industrial		Waste Disposal Industrial
CL	Crown Land	OS	Open Space
CF	Community Facility		
PSW	Provincially Significant Wetland		

- HZ Hazard Lands
- Waste Management Influence Area
- Settlement Areas
- Former Municipal Boundaries
- Highways
- Township Roads
- Private Roads
- Resource Roads
- Pipeline
- Rail Lines

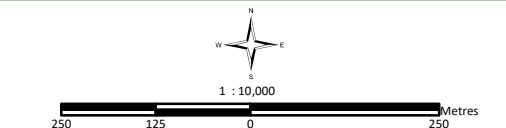


This map is for illustration purposes only. The information displayed on this map has been created from Ministry of Natural Resources, Ontario Base Mapping & MPAC Property Fabrics. While every effort has been made to accurately depict the information, this map should not be relied on as a precise indicator of locations of features or roads.

Base Mapping Source:
Ministry of Natural Resources - Ontario Base Mapping
MPAC - Municipal Property Assessment Corporation



A1	Agriculture One	RU	Rural
A2	Agriculture Two		
R1	Residential One	R2	Residential Two
R3	Residential Three	R4	Residential Four
SR	Shoreline Residential		
RR	Rural Residential		
MHR	Mobile Home Residential		
C1	General Commercial	C2	Highway Commercial
C3	Tourist Commercial		
M1	Light Industrial	M2	Heavy Industrial
M3	Extractive Industrial		Waste Disposal Industrial
CL	Crown Land	OS	Open Space
CF	Community Facility		
PSW	Provincially Significant Wetland		
HZ	Hazard Lands		
	Waste Management Influence Area		
	Settlement Areas		
	Former Municipal Boundaries		
	Highways		Private Roads
	Township Roads		Resource Roads
	Pipeline		Rail Lines



This map is for illustration purposes only. The information displayed on this map has been created from Ministry of Natural Resources, Ontario Base Mapping & MPAC Property Fabrics. While every effort has been made to accurately depict the information, this map should not be relied on as a precise indicator of locations of features or roads.

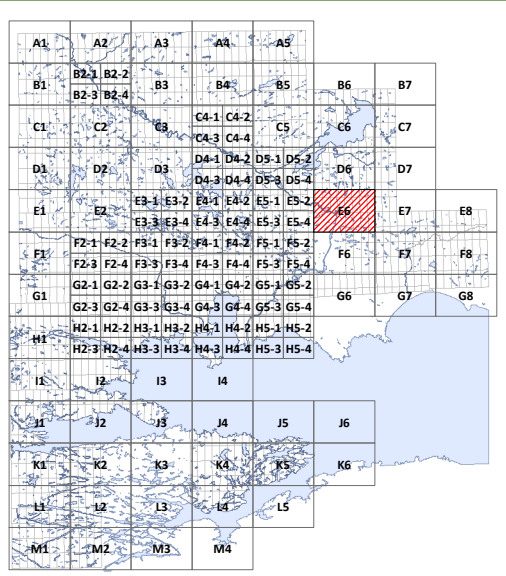
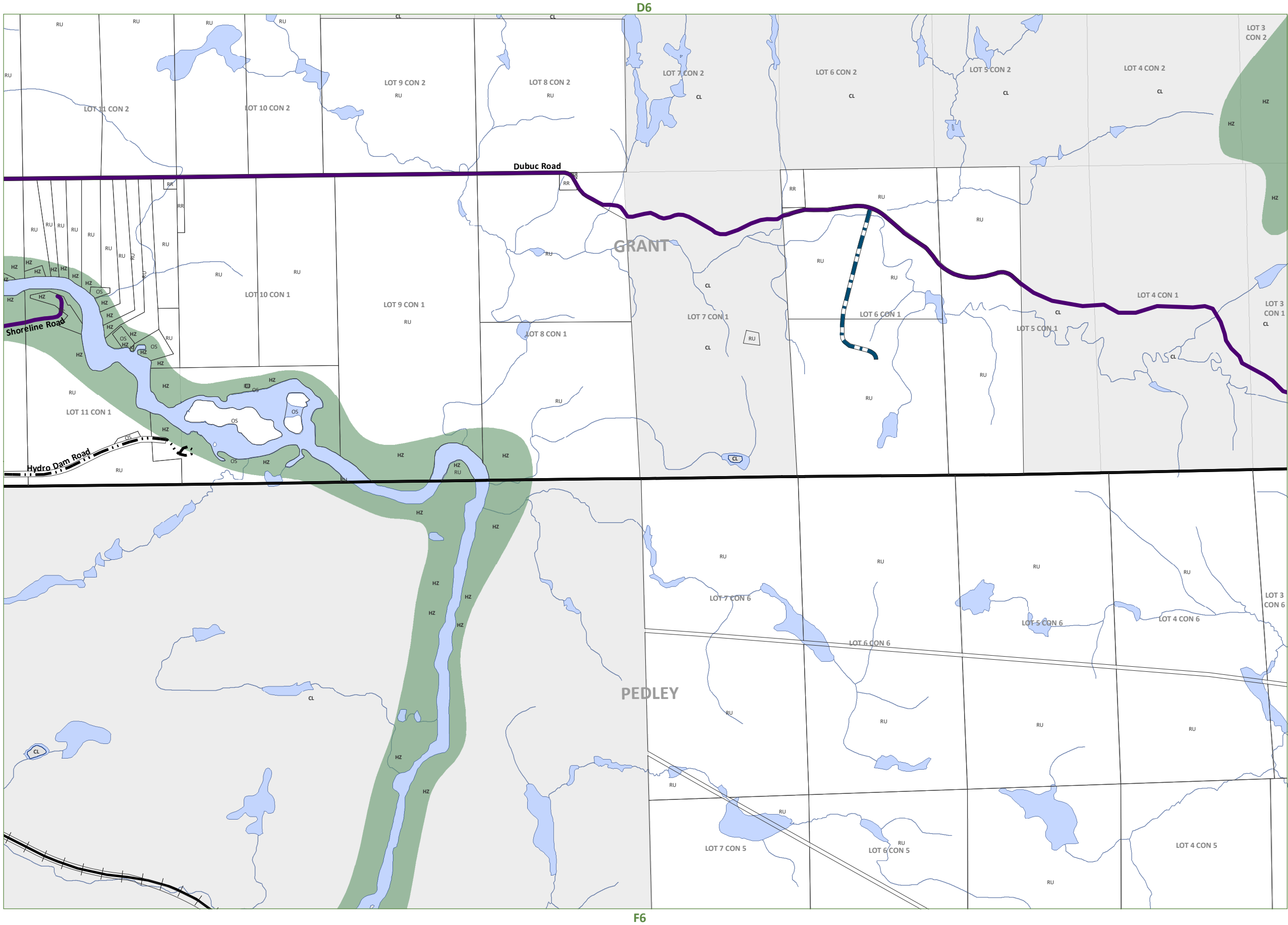
Base Mapping Source:
Ministry of Natural Resources - Ontario Base Mapping
MPAC - Municipal Property Assessment Corporation



WEST NIPISSING OUEST ZONING BY-LAW 2014-45

CONSOLIDATION
JUNE 1, 2018

Schedule E6 GRANT/PEDLEY



- | | |
|--------------------------------------|---------------------------|
| A1 Agriculture One | RU Rural |
| A2 Agriculture Two | |
| R1 Residential One | R2 Residential Two |
| R3 Residential Three | R4 Residential Four |
| SR Shoreline Residential | |
| RR Rural Residential | |
| MHR Mobile Home Residential | |
| C1 General Commercial | C2 Highway Commercial |
| C3 Tourist Commercial | |
| M1 Light Industrial | M2 Heavy Industrial |
| M3 Extractive Industrial | Waste Disposal Industrial |
| CL Crown Land | OS Open Space |
| CF Community Facility | |
| PSW Provincially Significant Wetland | |
-
- | | |
|---------------------------------|--|
| HZ Hazard Lands | |
| Waste Management Influence Area | |
| Settlement Areas | |
| Former Municipal Boundaries | |
-
- | | |
|----------------|----------------|
| Highways | Private Roads |
| Township Roads | Resource Roads |
| Pipeline | Rail Lines |

1 : 20,000
500 250 0 500 Metres

This map is for illustration purposes only. The information displayed on this map has been created from Ministry of Natural Resources, Ontario Base Mapping & MPAC Property Fabrics. While every effort has been made to accurately depict the information, this map should not be relied on as a precise indicator of locations of features or roads.

Base Mapping Source:
Ministry of Natural Resources - Ontario Base Mapping
MPAC - Municipal Property Assessment Corporation

PLANScape
BUILDING COMMUNITY THROUGH PLANNING

Adopted July 8, 2014



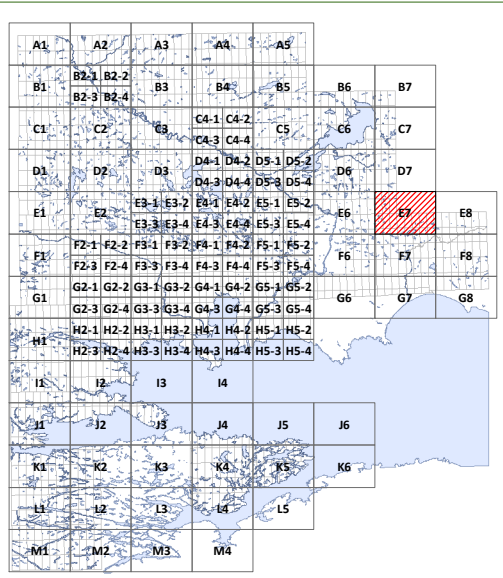
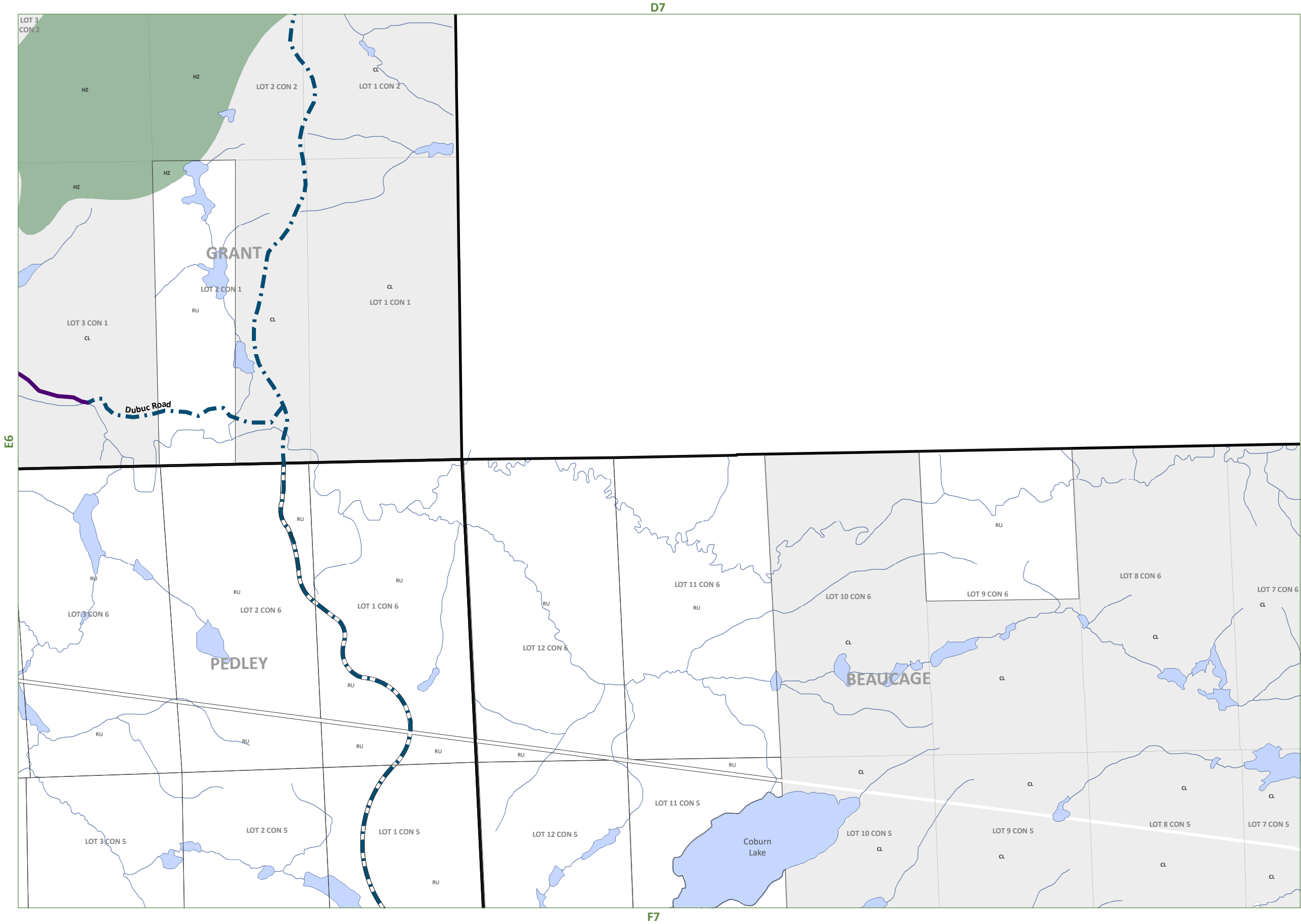
WEST NIPISSING OUEST

ZONING BY-LAW 2014-45

CONSOLIDATION
JUNE 1, 2018

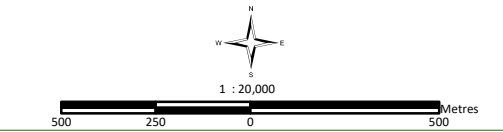
Schedule E7

GRANT/PEDLEY/BEAUCAGE



A1	Agriculture One	RU	Rural
A2	Agriculture Two		
R1	Residential One	R2	Residential Two
R3	Residential Three	R4	Residential Four
SR	Shoreline Residential		
RR	Rural Residential		
MHR	Mobile Home Residential		
C1	General Commercial	C2	Highway Commercial
C3	Tourist Commercial		
M1	Light Industrial	M2	Heavy Industrial
M3	Extractive Industrial		Waste Disposal Industrial
CL	Crown Land	OS	Open Space
CF	Community Facility		
PSW	Provincially Significant Wetland		

- HZ Hazard Lands
- Waste Management Influence Area
- Settlement Areas
- Former Municipal Boundaries
- Highways
- Township Roads
- Pipeline
- Private Roads
- Resource Roads
- Rail Lines



This map is for illustration purposes only. The information displayed on this map has been created from Ministry of Natural Resources, Ontario Base Mapping & MPAC Property Fabrics. While every effort has been made to accurately depict the information, this map should not be relied on as a precise indicator of locations of features or roads.

Base Mapping Source:
Ministry of Natural Resources - Ontario Base Mapping
MPAC - Municipal Property Assessment Corporation

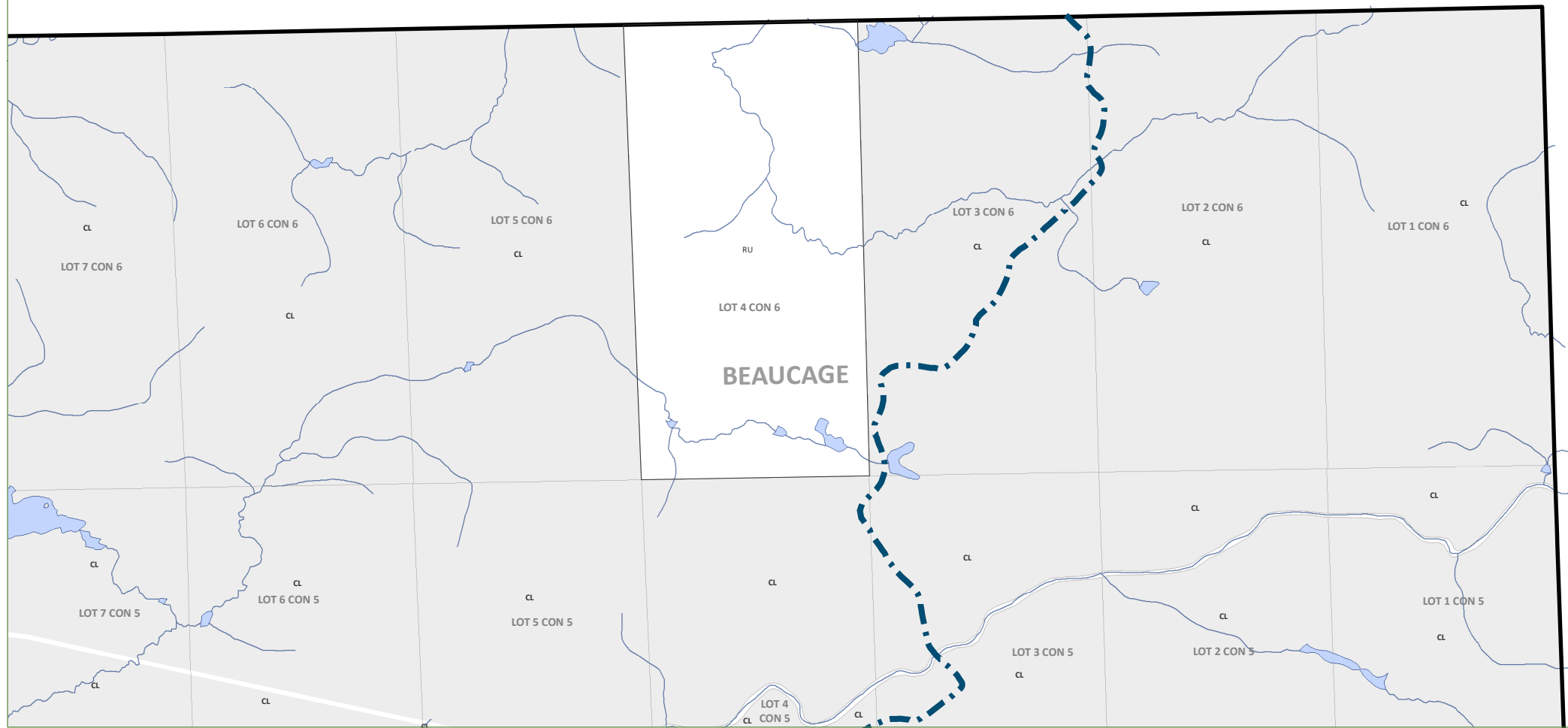


CONSOLIDATION

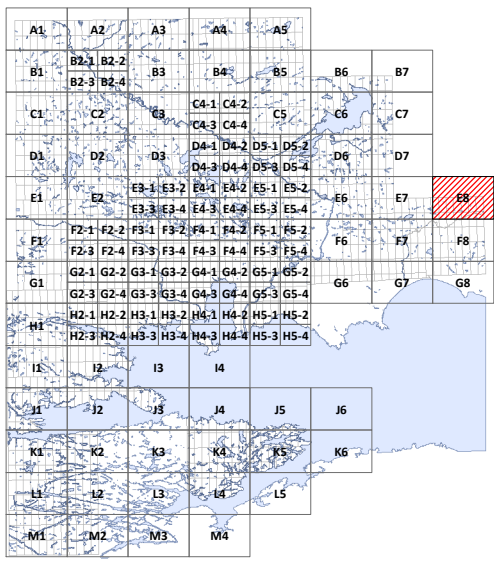
JUNE 1, 2018

Schedule E8

BEAUCAGE



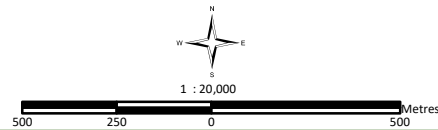
F8



A1	Agriculture One	RU	Rural
A2	Agriculture Two		
R1	Residential One	R2	Residential Two
R3	Residential Three	R4	Residential Four
SR	Shoreline Residential		
RR	Rural Residential		
MHR	Mobile Home Residential		
C1	General Commercial	C2	Highway Commercial
C3	Tourist Commercial		
M1	Light Industrial	M2	Heavy Industrial
M3	Extractive Industrial		Waste Disposal Industrial
CL	Crown Land	OS	Open Space
CF	Community Facility		
PSW	Provincially Significant Wetland		

 HZ Hazard Lands
 Waste Management Influence Area
 Settlement Areas
 Former Municipal Boundaries

 Highways
 Private Roads
 Township Roads
 Resource Roads
 Pipeline
 Rail Lines

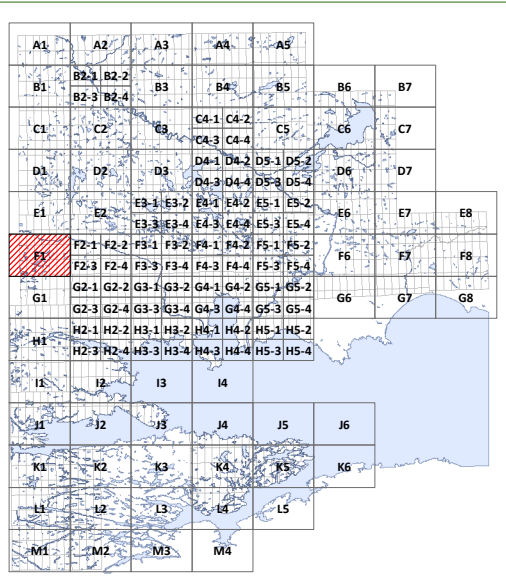
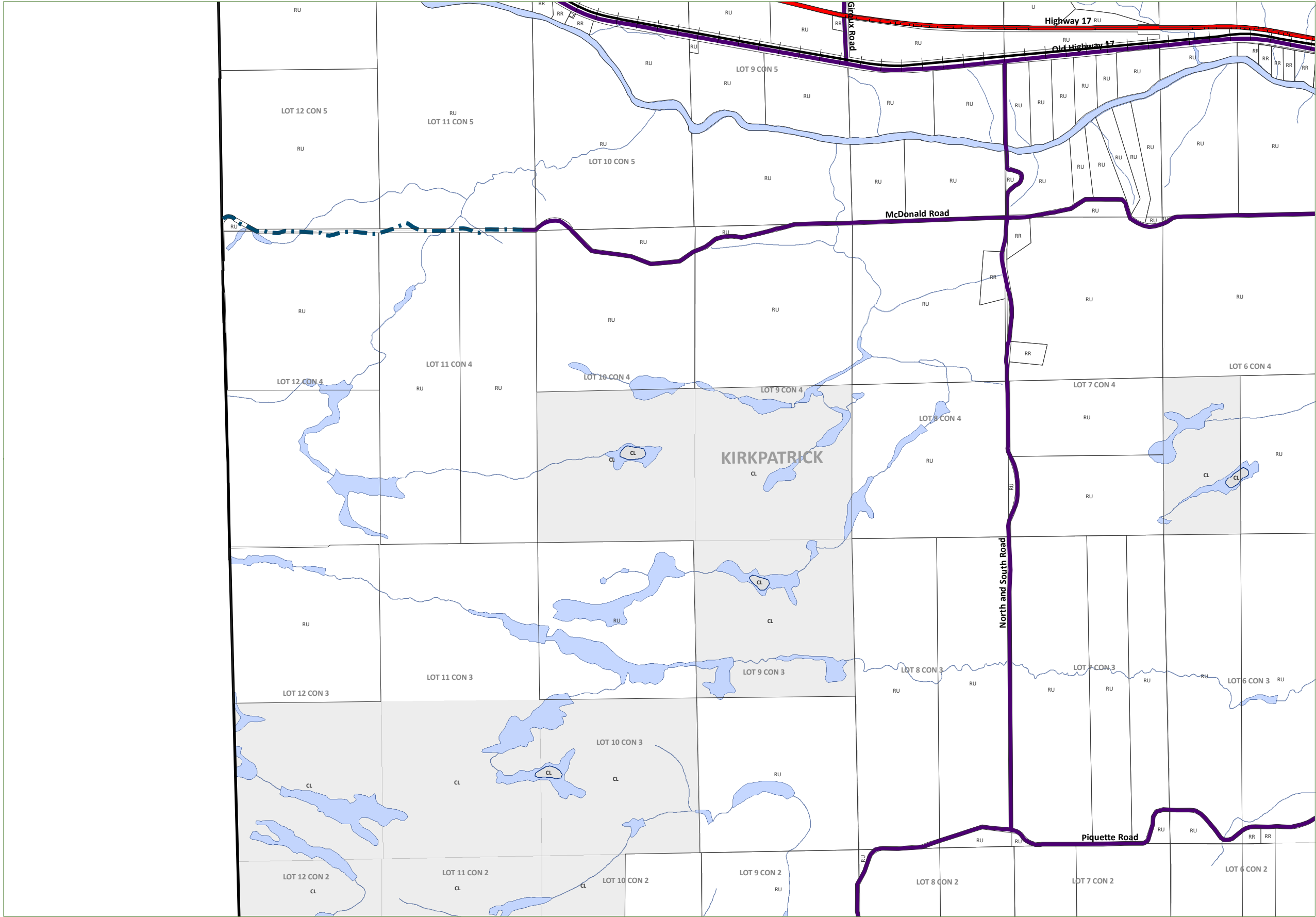


This map is for illustration purposes only. The information displayed on this map has been created from Ministry of Natural Resources, Ontario Base Mapping & MPAC Property Fabrics. While every effort has been made to accurately depict the information, this map should not be relied on as a precise indicator of locations of features or roads.

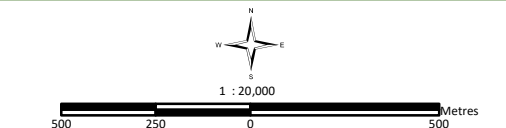
Base Mapping Source:
Ministry of Natural Resources - Ontario Base Mapping
MPAC - Municipal Property Assessment Corporation



Adopted July 8, 2014



A1	Agriculture One	RU	Rural
A2	Agriculture Two		
R1	Residential One	R2	Residential Two
R3	Residential Three	R4	Residential Four
SR	Shoreline Residential		
RR	Rural Residential		
MHR	Mobile Home Residential		
C1	General Commercial	C2	Highway Commercial
C3	Tourist Commercial		
M1	Light Industrial	M2	Heavy Industrial
M3	Extractive Industrial		Waste Disposal Industrial
CL	Crown Land	OS	Open Space
CF	Community Facility		
PSW	Provincially Significant Wetland		
HZ	Hazard Lands		
	Waste Management Influence Area		
	Settlement Areas		
	Former Municipal Boundaries		
	Highways		Private Roads
	Township Roads		Resource Roads
	Pipeline		Rail Lines



This map is for illustration purposes only. The information displayed on this map has been created from Ministry of Natural Resources, Ontario Base Mapping & MPAC Property Fabrics. While every effort has been made to accurately depict the information, this map should not be relied on as a precise indicator of locations of features or roads.

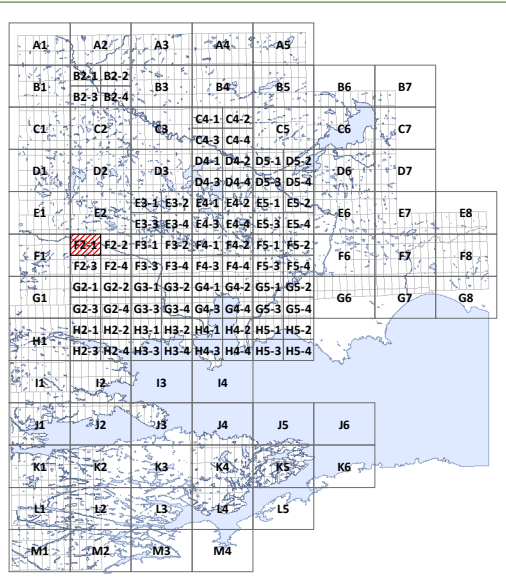
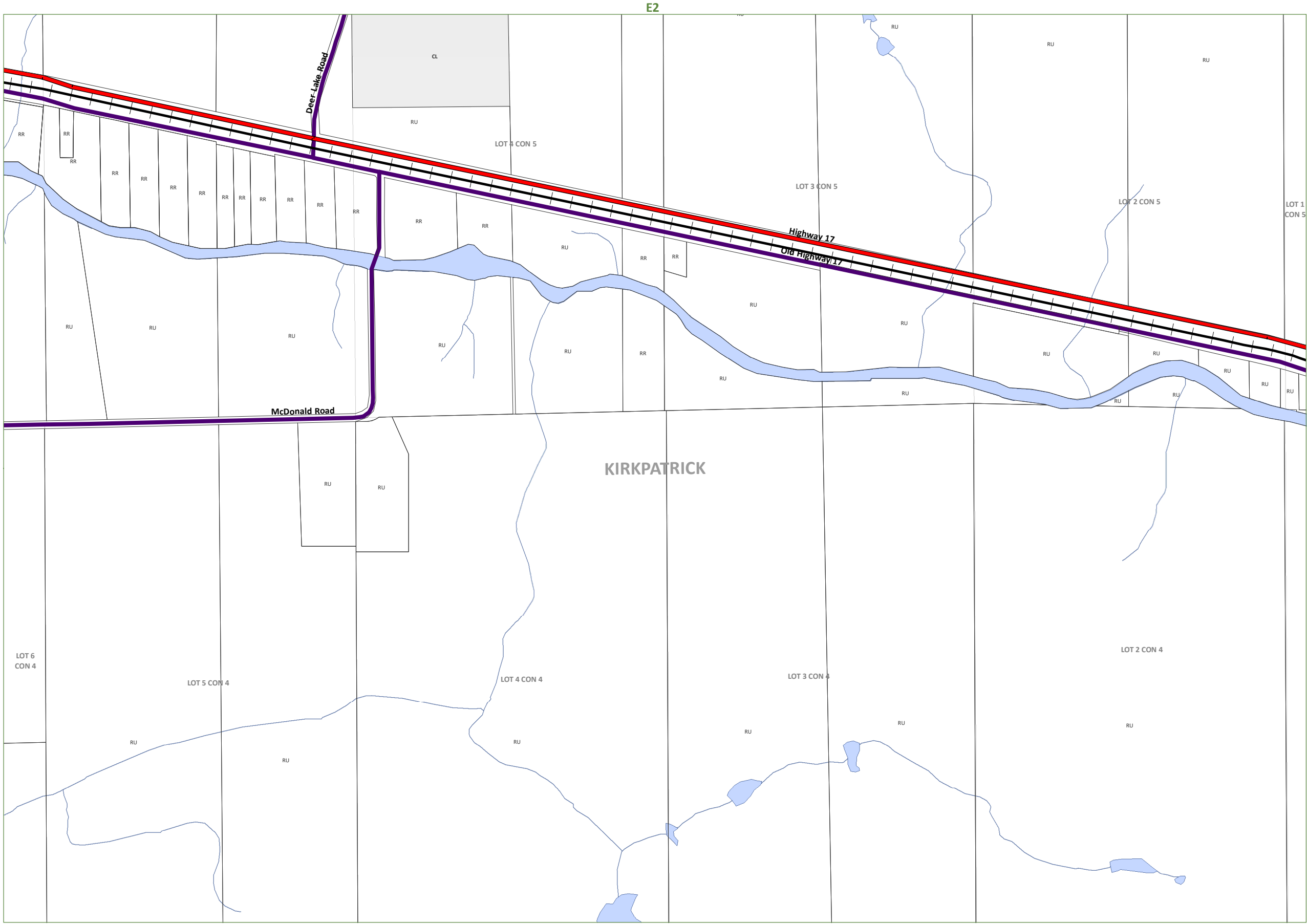
Base Mapping Source:
Ministry of Natural Resources - Ontario Base Mapping
MPAC - Municipal Property Assessment Corporation



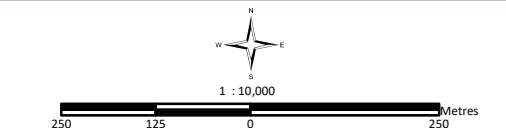
WEST NIPISSING OUEST ZONING BY-LAW 2014-45

CONSOLIDATION
JUNE 1, 2018

Schedule F2-1 KIRKPATRICK



A1	Agriculture One	RU	Rural
A2	Agriculture Two		
R1	Residential One	R2	Residential Two
R3	Residential Three	R4	Residential Four
SR	Shoreline Residential		
RR	Rural Residential		
MHR	Mobile Home Residential		
C1	General Commercial	C2	Highway Commercial
C3	Tourist Commercial		
M1	Light Industrial	M2	Heavy Industrial
M3	Extractive Industrial		Waste Disposal Industrial
CL	Crown Land	OS	Open Space
CF	Community Facility		
PSW	Provincially Significant Wetland		
HZ	Hazard Lands		
	Waste Management Influence Area		
	Settlement Areas		
	Former Municipal Boundaries		
	Highways		Private Roads
	Township Roads		Resource Roads
	Pipeline		Rail Lines



This map is for illustration purposes only. The information displayed on this map has been created from Ministry of Natural Resources, Ontario Base Mapping & MPAC Property Fabrics. While every effort has been made to accurately depict the information, this map should not be relied on as a precise indicator of locations of features or roads.

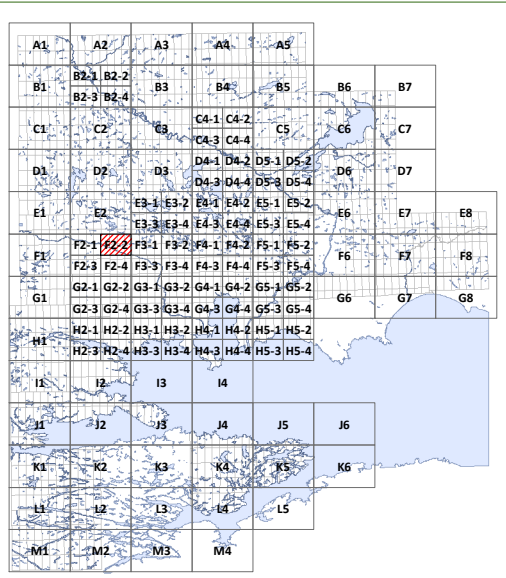
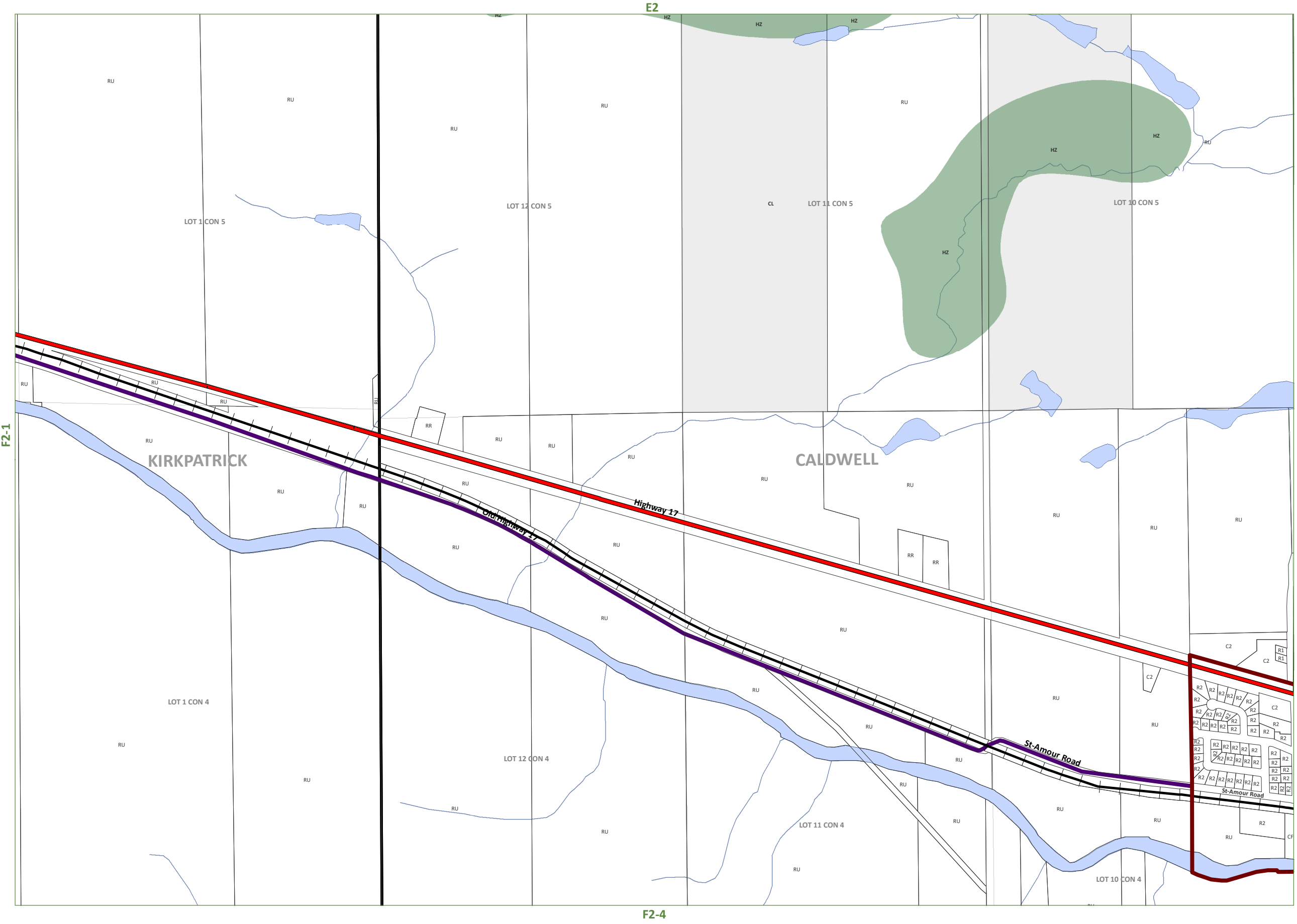
Base Mapping Source:
Ministry of Natural Resources - Ontario Base Mapping
MPAC - Municipal Property Assessment Corporation



WEST NIPISSING OUEST ZONING BY-LAW 2014-45

CONSOLIDATION
JUNE 1, 2018

Schedule F2-2 KIRKPATRICK/CALDWELL



- | | |
|--------------------------------------|---------------------------|
| A1 Agriculture One | RU Rural |
| A2 Agriculture Two | |
| R1 Residential One | R2 Residential Two |
| R3 Residential Three | R4 Residential Four |
| SR Shoreline Residential | |
| RR Rural Residential | |
| MHR Mobile Home Residential | |
| C1 General Commercial | C2 Highway Commercial |
| C3 Tourist Commercial | |
| M1 Light Industrial | M2 Heavy Industrial |
| M3 Extractive Industrial | Waste Disposal Industrial |
| CL Crown Land | OS Open Space |
| CF Community Facility | |
| PSW Provincially Significant Wetland | |
-
- | | |
|---------------------------------|--|
| HZ Hazard Lands | |
| Waste Management Influence Area | |
| Settlement Areas | |
| Former Municipal Boundaries | |
-
- | | |
|----------------|----------------|
| Highways | Private Roads |
| Township Roads | Resource Roads |
| Pipeline | Rail Lines |

This map is for illustration purposes only. The information displayed on this map has been created from Ministry of Natural Resources, Ontario Base Mapping & MPAC Property Fabrics. While every effort has been made to accurately depict the information, this map should not be relied on as a precise indicator of locations of features or roads.

Base Mapping Source:
Ministry of Natural Resources - Ontario Base Mapping
MPAC - Municipal Property Assessment Corporation

Adopted July 8, 2014