



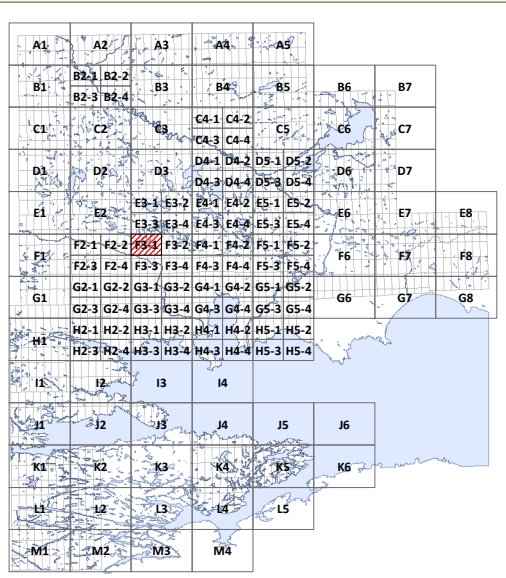
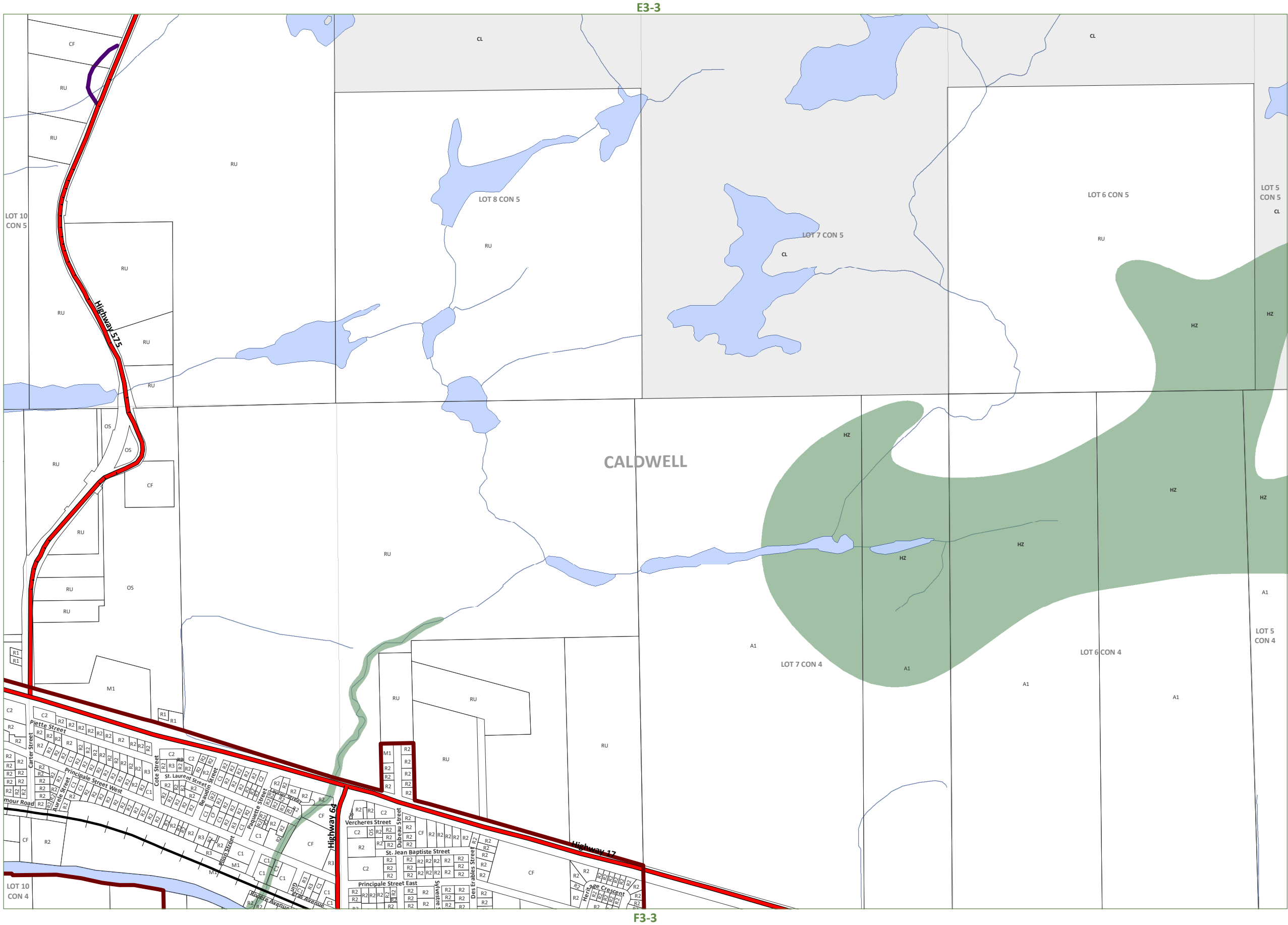
WEST NIPISSING OUEST

ZONING BY-LAW 2014-45

CONSOLIDATION
JUNE 1, 2018

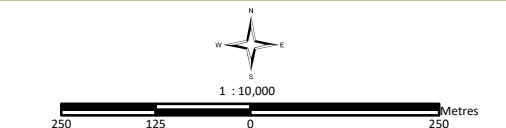
Schedule F3-1

CALDWELL



A1	Agriculture One	RU	Rural
A2	Agriculture Two		
R1	Residential One	R2	Residential Two
R3	Residential Three	R4	Residential Four
SR	Shoreline Residential		
RR	Rural Residential		
MHR	Mobile Home Residential		
C1	General Commercial	C2	Highway Commercial
C3	Tourist Commercial		
M1	Light Industrial	M2	Heavy Industrial
M3	Extractive Industrial		Waste Disposal Industrial
CL	Crown Land	OS	Open Space
CF	Community Facility		
PSW	Provincially Significant Wetland		

- HZ Hazard Lands
- Waste Management Influence Area
- Settlement Areas
- Former Municipal Boundaries
- Highways
- Township Roads
- Private Roads
- Resource Roads
- Pipeline
- Rail Lines



This map is for illustration purposes only. The information displayed on this map has been created from Ministry of Natural Resources, Ontario Base Mapping & MPAC Property Fabrics. While every effort has been made to accurately depict the information, this map should not be relied on as a precise indicator of locations of features or roads.

Base Mapping Source:
Ministry of Natural Resources - Ontario Base Mapping
MPAC - Municipal Property Assessment Corporation

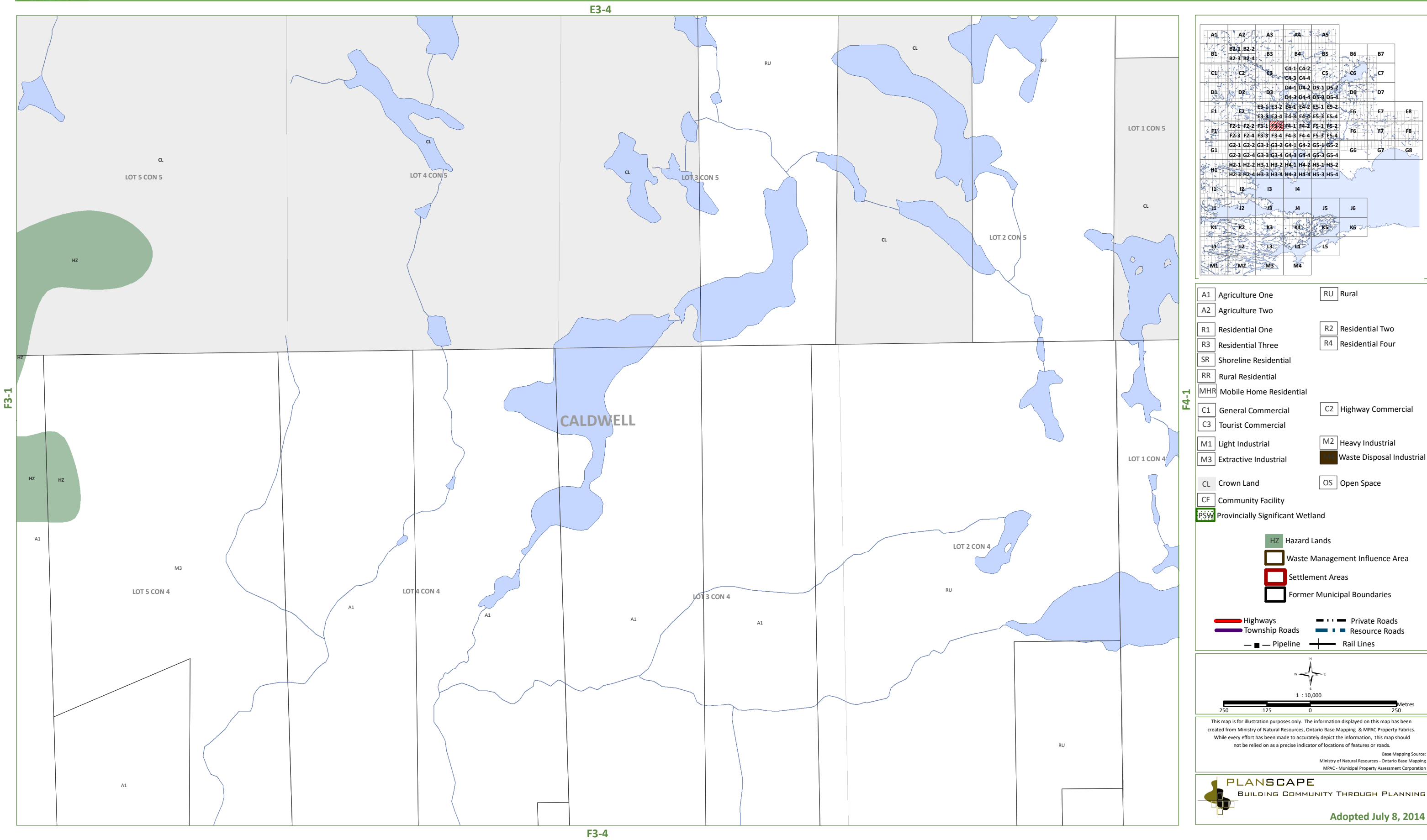


CONSOLIDATION

JUNE 1, 2018

Schedule F3-2

CALDWELL

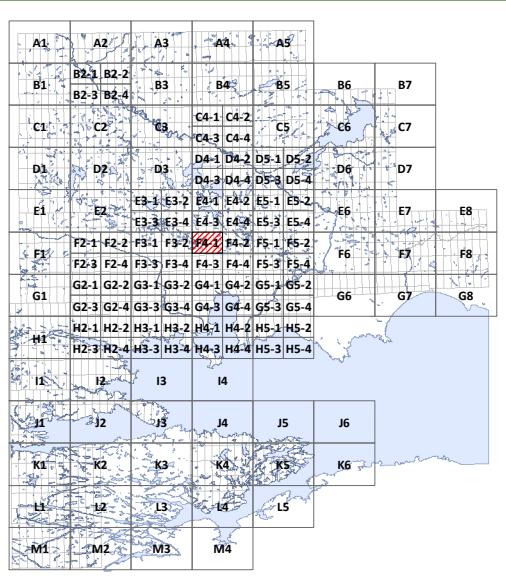
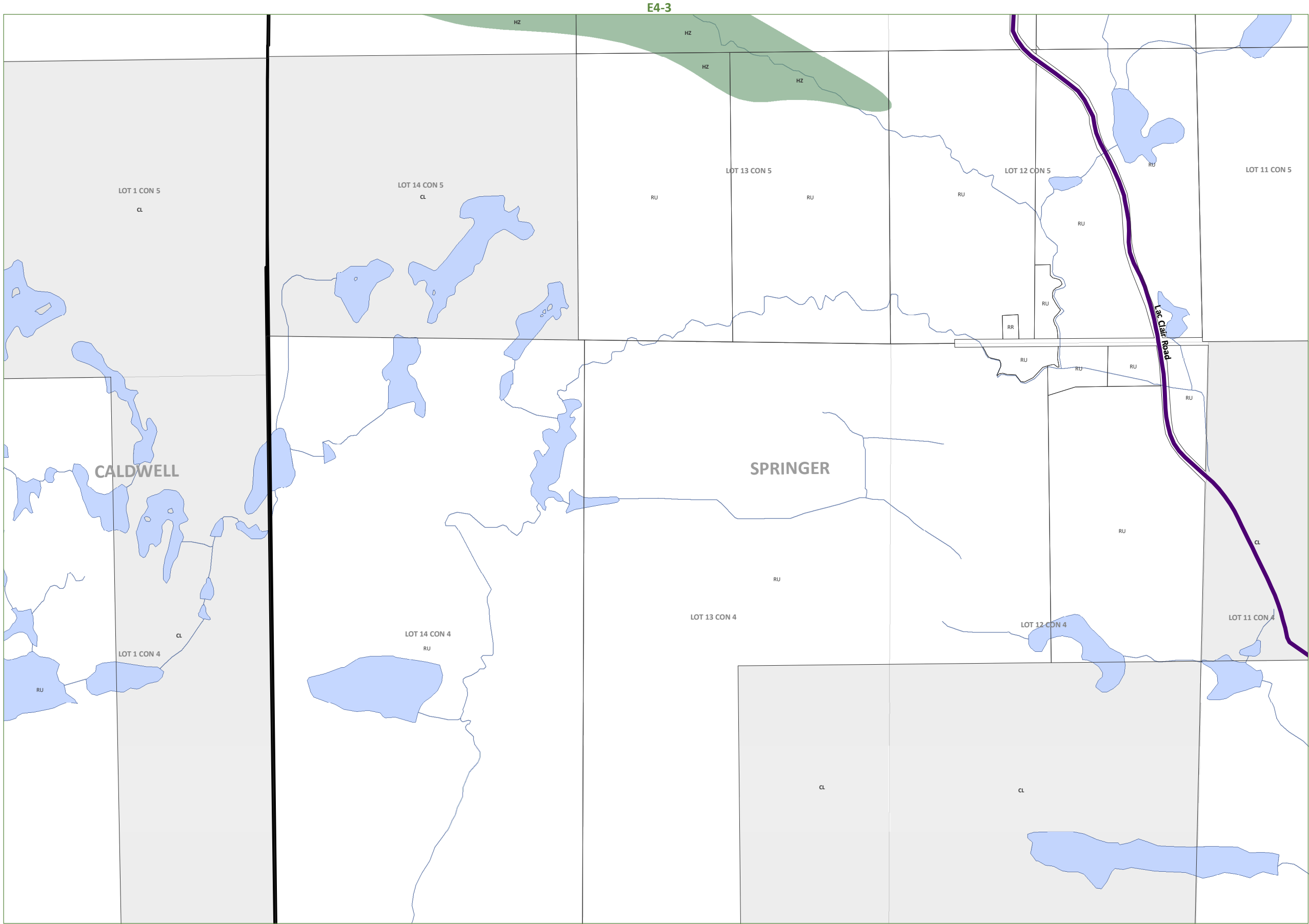




WEST NIPISSING OUEST
ZONING BY-LAW 2014-45

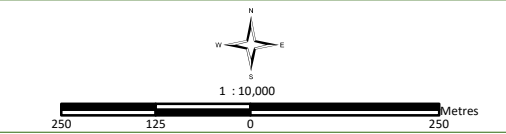
CONSOLIDATION
JUNE 1, 2018

Schedule F4-1
CALDWELL/SPRINGER



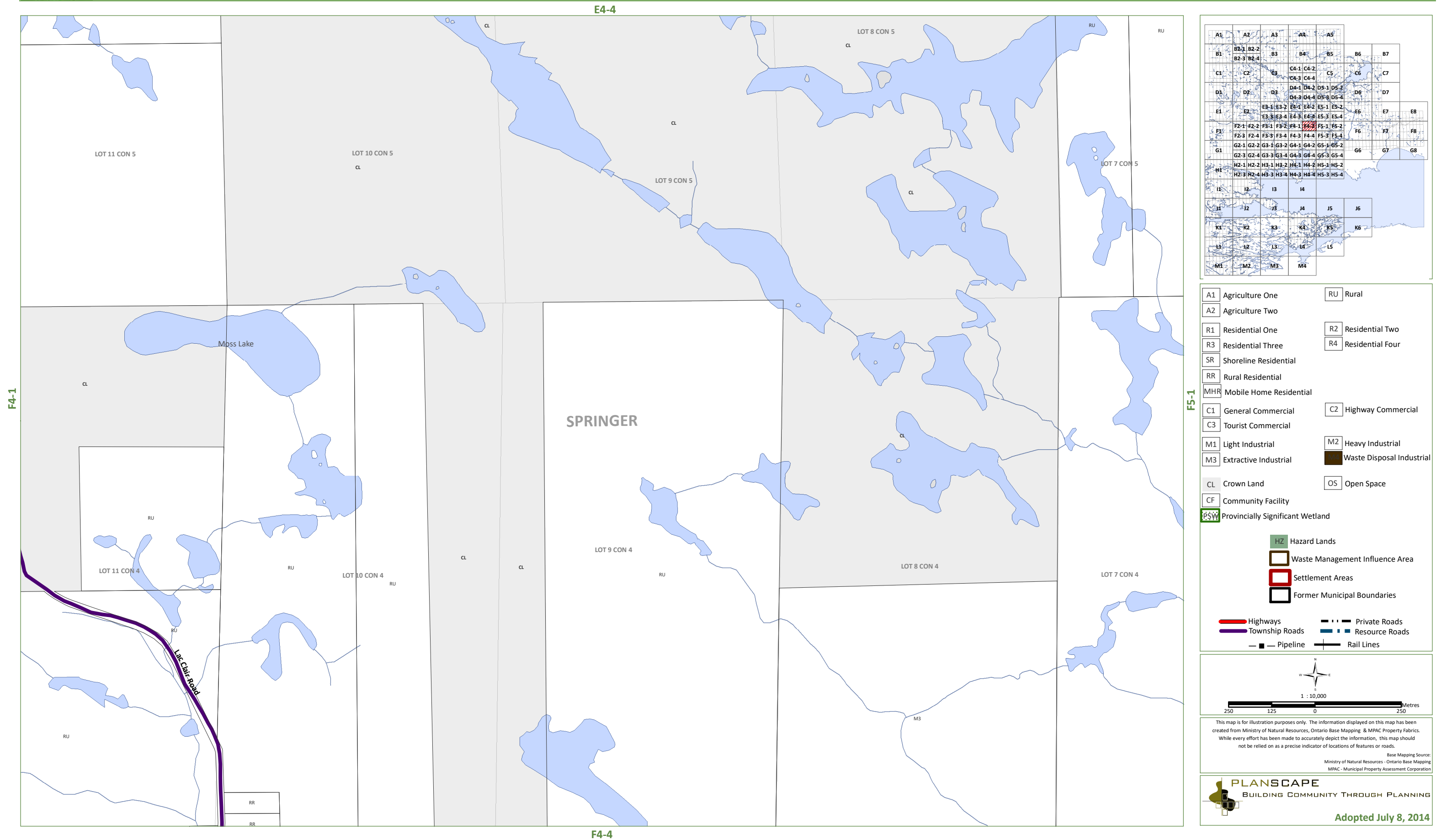
A1	Agriculture One	RU	Rural
A2	Agriculture Two		
R1	Residential One	R2	Residential Two
R3	Residential Three	R4	Residential Four
SR	Shoreline Residential		
RR	Rural Residential		
MHR	Mobile Home Residential		
C1	General Commercial	C2	Highway Commercial
C3	Tourist Commercial		
M1	Light Industrial	M2	Heavy Industrial
M3	Extractive Industrial		Waste Disposal Industrial
CL	Crown Land	OS	Open Space
CF	Community Facility		
PSW	Provincially Significant Wetland		

- HZ Hazard Lands
- Waste Management Influence Area
- Settlement Areas
- Former Municipal Boundaries
- Highways
- Township Roads
- Pipeline
- Private Roads
- Resource Roads
- Rail Lines



This map is for illustration purposes only. The information displayed on this map has been created from Ministry of Natural Resources, Ontario Base Mapping & MPAC Property Fabrics. While every effort has been made to accurately depict the information, this map should not be relied on as a precise indicator of locations of features or roads.

Base Mapping Source:
Ministry of Natural Resources - Ontario Base Mapping
MPAC - Municipal Property Assessment Corporation



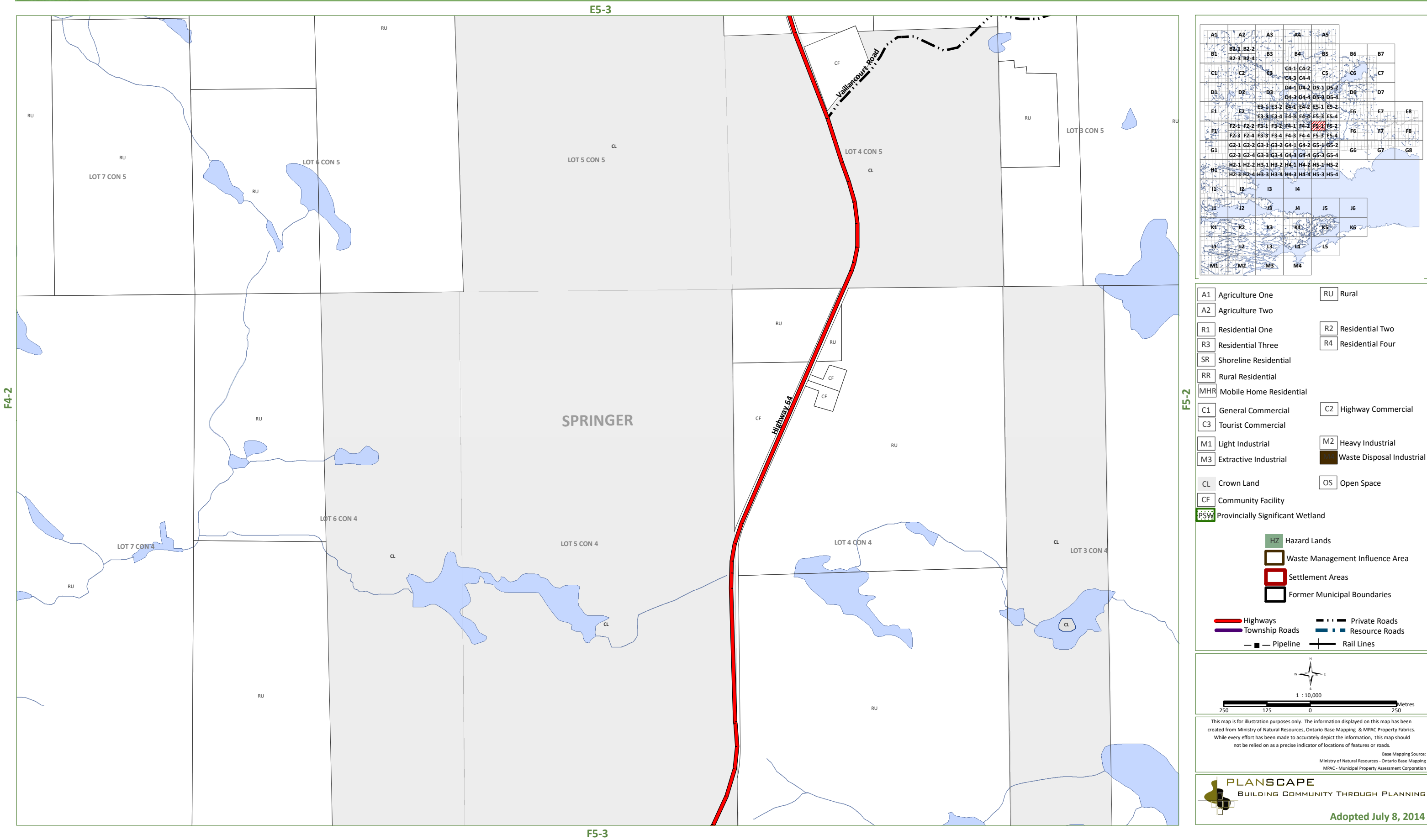


CONSOLIDATION

JUNE 1, 2018

Schedule F5-1

SPRINGER



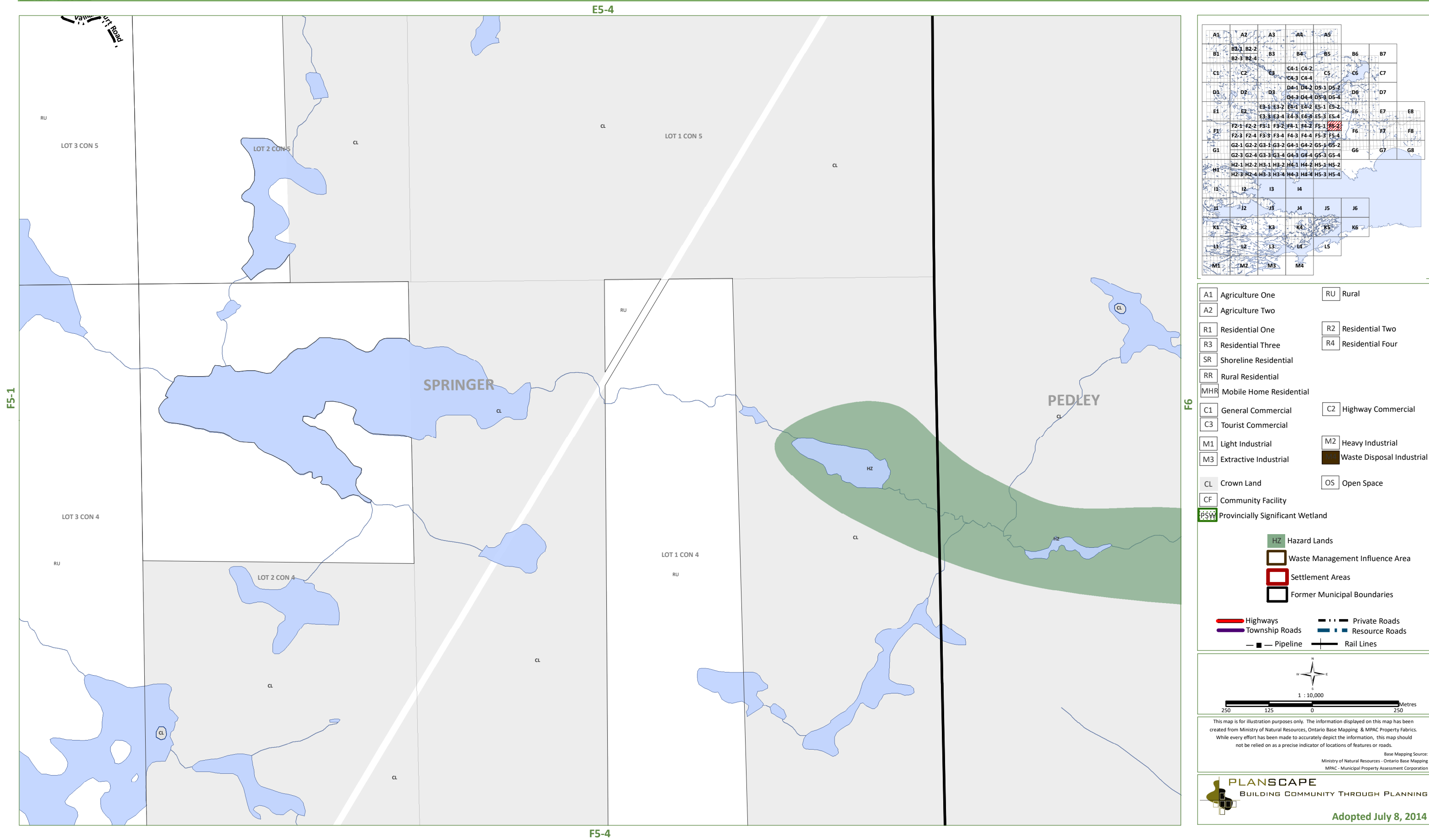


CONSOLIDATION

JUNE 1, 2018

Schedule F5-2

SPRINGER/PEDLEY





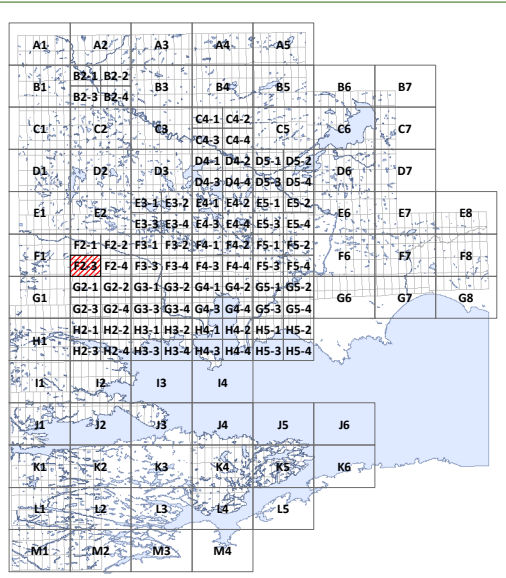
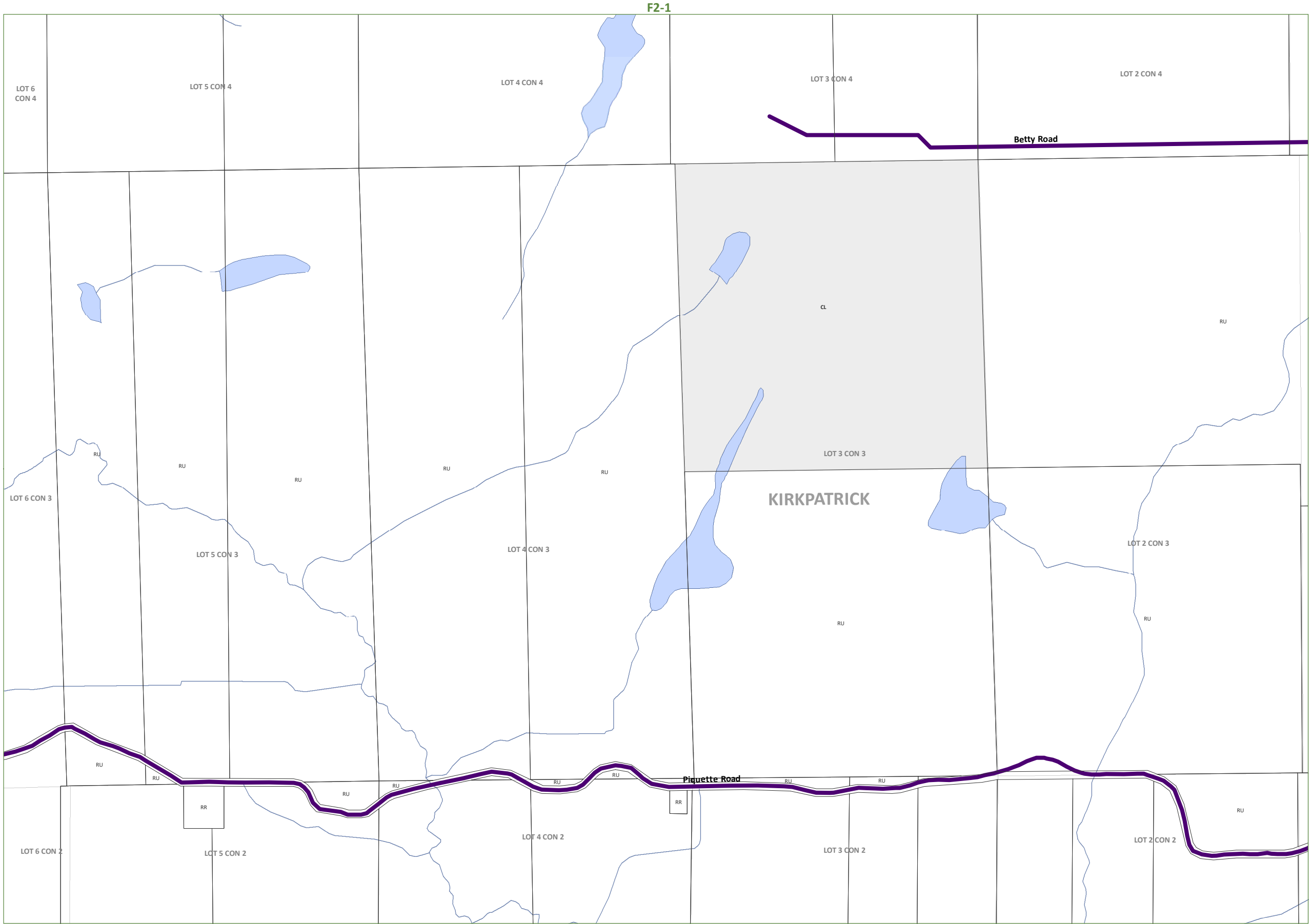
WEST NIPISSING OUEST

ZONING BY-LAW 2014-45

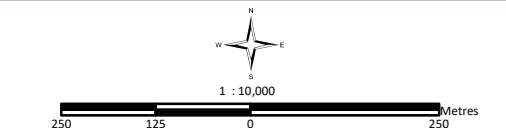
CONSOLIDATION
JUNE 1, 2018

Schedule F2-3

KIRKPATRICK



A1	Agriculture One	RU	Rural
A2	Agriculture Two		
R1	Residential One	R2	Residential Two
R3	Residential Three	R4	Residential Four
SR	Shoreline Residential		
RR	Rural Residential		
MHR	Mobile Home Residential		
C1	General Commercial	C2	Highway Commercial
C3	Tourist Commercial		
M1	Light Industrial	M2	Heavy Industrial
M3	Extractive Industrial		Waste Disposal Industrial
CL	Crown Land	OS	Open Space
CF	Community Facility		
PSW	Provincially Significant Wetland		
HZ	Hazard Lands		
	Waste Management Influence Area		
	Settlement Areas		
	Former Municipal Boundaries		
	Highways		Private Roads
	Township Roads		Resource Roads
	Pipeline		Rail Lines



This map is for illustration purposes only. The information displayed on this map has been created from Ministry of Natural Resources, Ontario Base Mapping & MPAC Property Fabrics. While every effort has been made to accurately depict the information, this map should not be relied on as a precise indicator of locations of features or roads.

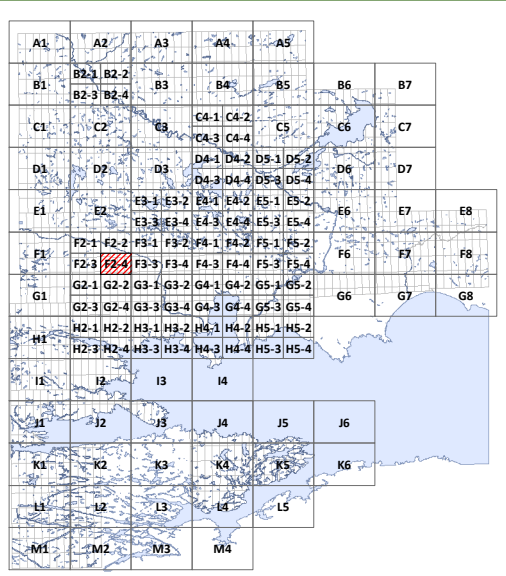
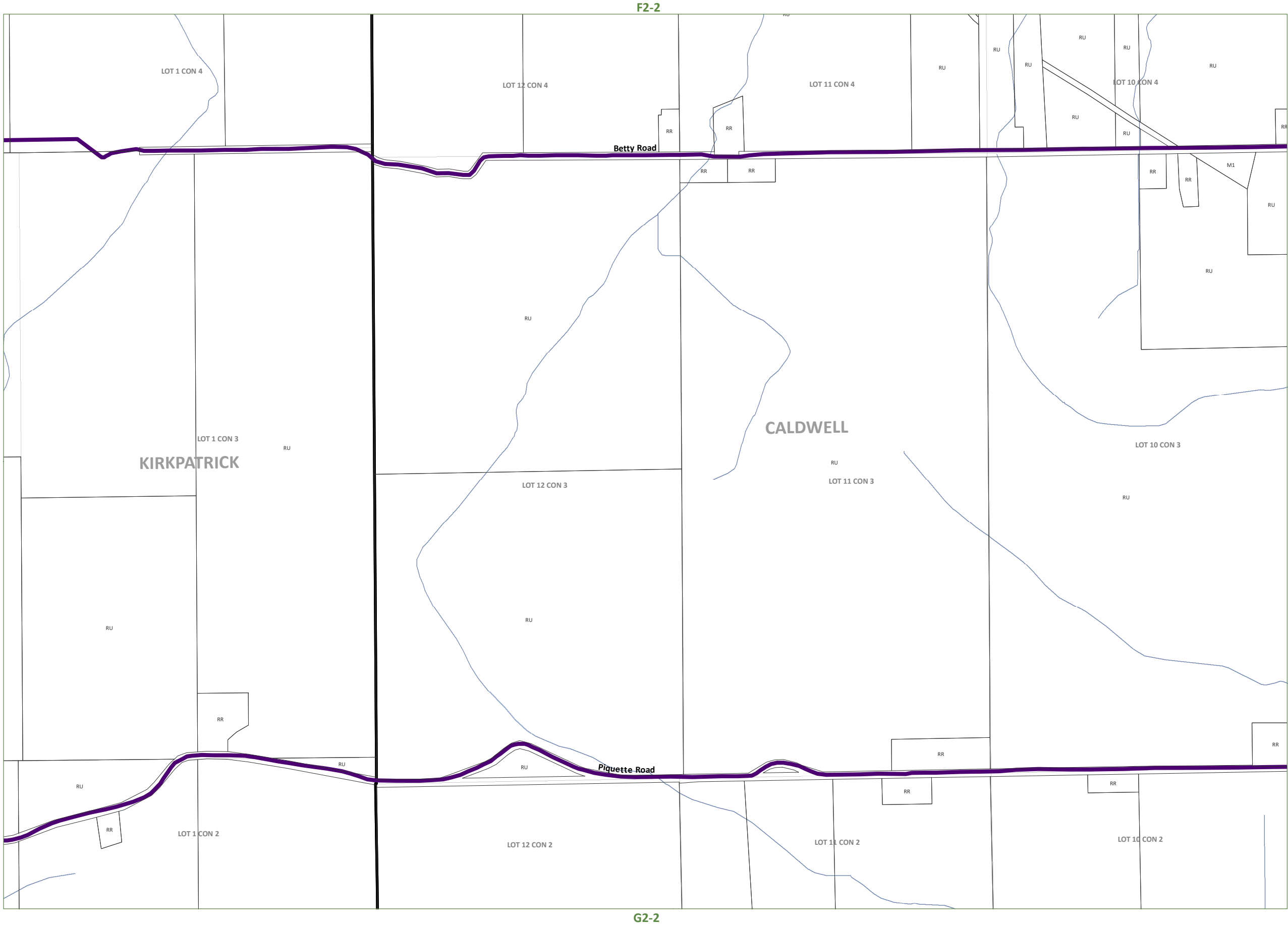
Base Mapping Source:
Ministry of Natural Resources - Ontario Base Mapping
MPAC - Municipal Property Assessment Corporation



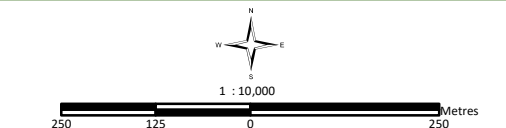
WEST NIPISSING OUEST ZONING BY-LAW 2014-45

CONSOLIDATION
JUNE 1, 2018

Schedule F2-4 KIRKPATRICK/CALDWELL



A1	Agriculture One	RU	Rural
A2	Agriculture Two		
R1	Residential One	R2	Residential Two
R3	Residential Three	R4	Residential Four
SR	Shoreline Residential		
RR	Rural Residential		
MHR	Mobile Home Residential		
C1	General Commercial	C2	Highway Commercial
C3	Tourist Commercial		
M1	Light Industrial	M2	Heavy Industrial
M3	Extractive Industrial		Waste Disposal Industrial
CL	Crown Land	OS	Open Space
CF	Community Facility		
PSW	Provincially Significant Wetland		
HZ	Hazard Lands		
	Waste Management Influence Area		
	Settlement Areas		
	Former Municipal Boundaries		
	Highways		Private Roads
	Township Roads		Resource Roads
	Pipeline		Rail Lines



This map is for illustration purposes only. The information displayed on this map has been created from Ministry of Natural Resources, Ontario Base Mapping & MPAC Property Fabrics. While every effort has been made to accurately depict the information, this map should not be relied on as a precise indicator of locations of features or roads.

Base Mapping Source:
Ministry of Natural Resources - Ontario Base Mapping
MPAC - Municipal Property Assessment Corporation



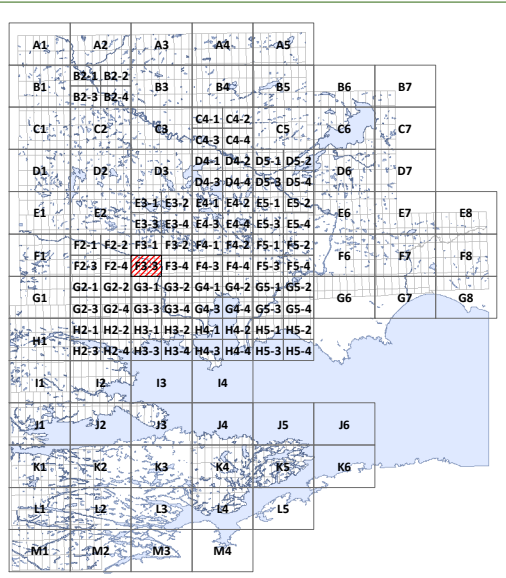
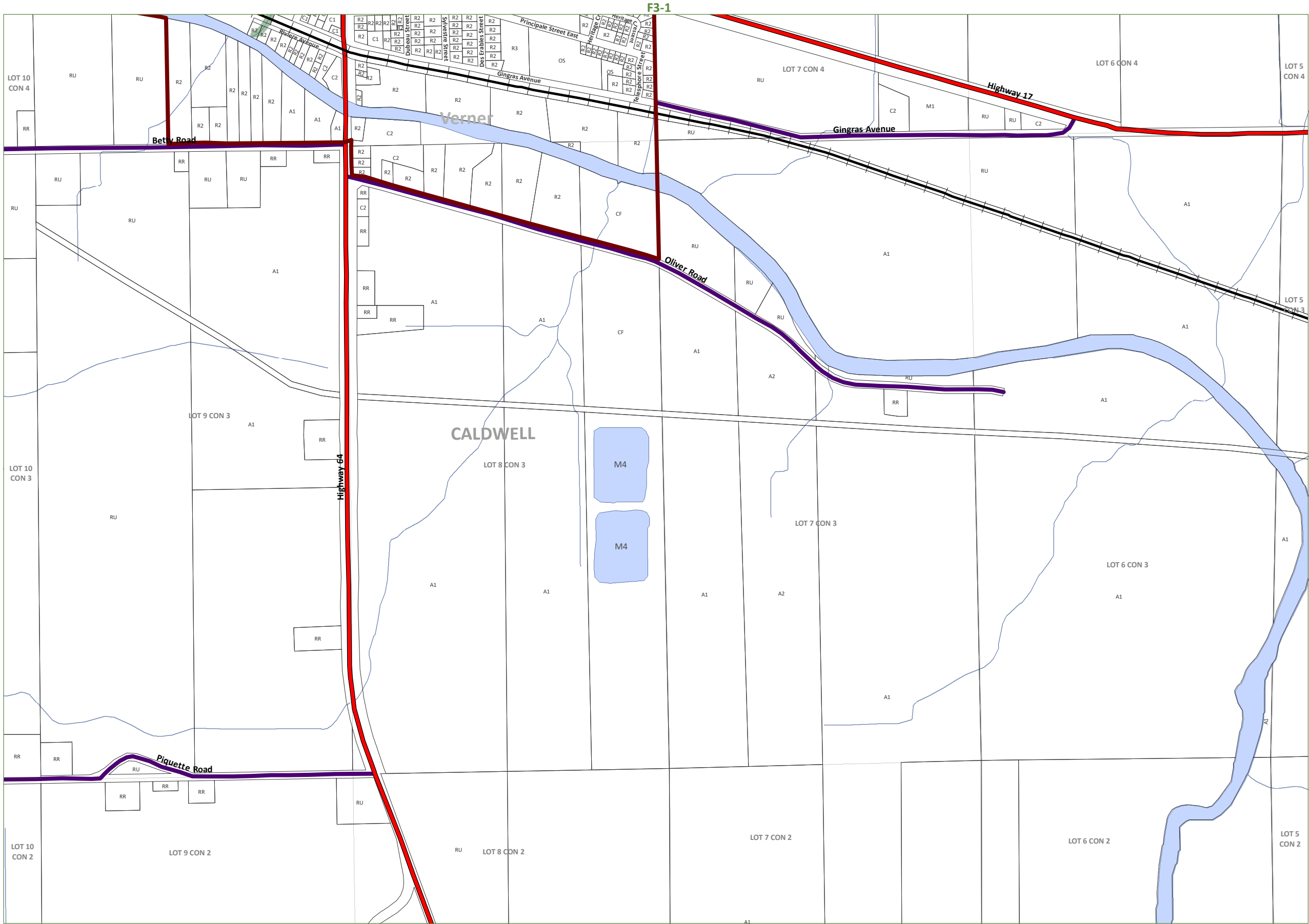
WEST NIPISSING OUEST

ZONING BY-LAW 2014-45

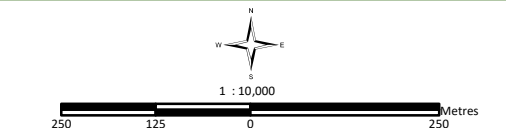
CONSOLIDATION
JUNE 1, 2018

Schedule F3-3

CALDWELL



A1	Agriculture One	RU	Rural
A2	Agriculture Two		
R1	Residential One	R2	Residential Two
R3	Residential Three	R4	Residential Four
SR	Shoreline Residential		
RR	Rural Residential		
MHR	Mobile Home Residential		
C1	General Commercial	C2	Highway Commercial
C3	Tourist Commercial		
M1	Light Industrial	M2	Heavy Industrial
M3	Extractive Industrial		Waste Disposal Industrial
CL	Crown Land	OS	Open Space
CF	Community Facility		
PSW	Provincially Significant Wetland		
HZ	Hazard Lands		
	Waste Management Influence Area		
	Settlement Areas		
	Former Municipal Boundaries		
	Highways		Private Roads
	Township Roads		Resource Roads
	Pipeline		Rail Lines



This map is for illustration purposes only. The information displayed on this map has been created from Ministry of Natural Resources, Ontario Base Mapping & MPAC Property Fabrics. While every effort has been made to accurately depict the information, this map should not be relied on as a precise indicator of locations of features or roads.

Base Mapping Source:
Ministry of Natural Resources - Ontario Base Mapping
MPAC - Municipal Property Assessment Corporation



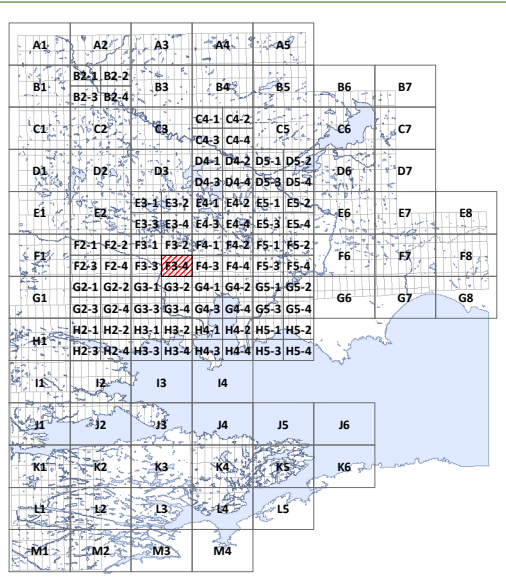
WEST NIPISSING OUEST

ZONING BY-LAW 2014-45

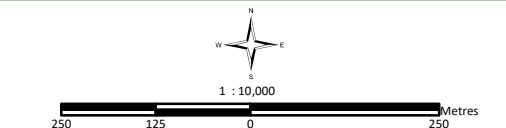
CONSOLIDATION
JUNE 1, 2018

Schedule F3-4

CALDWELL



- | | | | |
|-----|----------------------------------|----|---------------------------|
| A1 | Agriculture One | RU | Rural |
| A2 | Agriculture Two | | |
| R1 | Residential One | R2 | Residential Two |
| R3 | Residential Three | R4 | Residential Four |
| SR | Shoreline Residential | | |
| RR | Rural Residential | | |
| MHR | Mobile Home Residential | | |
| C1 | General Commercial | C2 | Highway Commercial |
| C3 | Tourist Commercial | | |
| M1 | Light Industrial | M2 | Heavy Industrial |
| M3 | Extractive Industrial | | Waste Disposal Industrial |
| CL | Crown Land | OS | Open Space |
| CF | Community Facility | | |
| PSW | Provincially Significant Wetland | | |
| HZ | Hazard Lands | | |
| | Waste Management Influence Area | | |
| | Settlement Areas | | |
| | Former Municipal Boundaries | | |
| | Highways | | Private Roads |
| | Township Roads | | Resource Roads |
| | Pipeline | | Rail Lines |



This map is for illustration purposes only. The information displayed on this map has been created from Ministry of Natural Resources, Ontario Base Mapping & MPAC Property Fabrics. While every effort has been made to accurately depict the information, this map should not be relied on as a precise indicator of locations of features or roads.

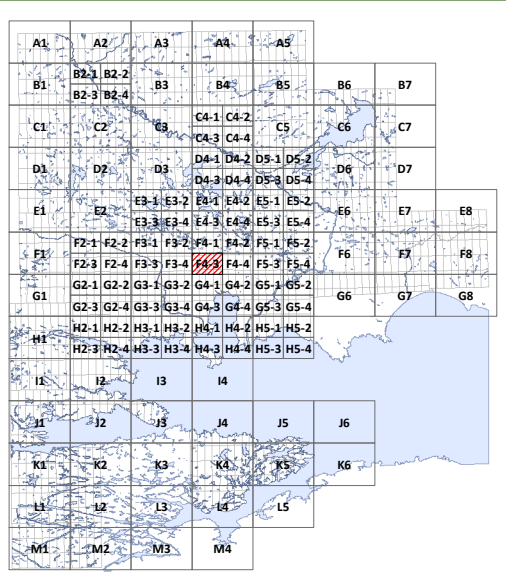
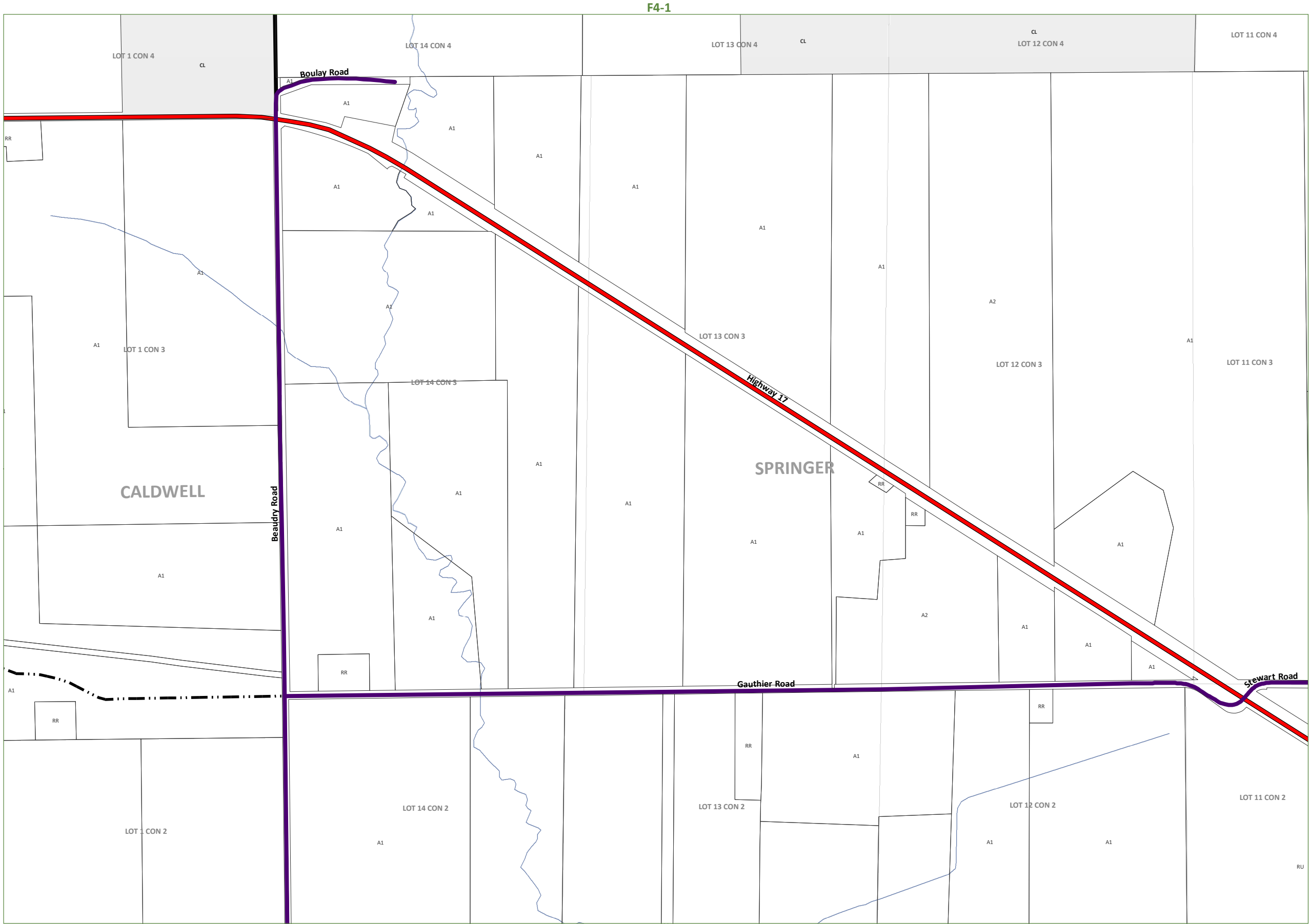
Base Mapping Source:
Ministry of Natural Resources - Ontario Base Mapping
MPAC - Municipal Property Assessment Corporation



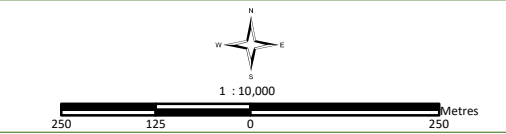
WEST NIPISSING OUEST
ZONING BY-LAW 2014-45

CONSOLIDATION
JUNE 1, 2018

Schedule F4-3
CALDWELL/SPRINGER



A1	Agriculture One	RU	Rural
A2	Agriculture Two		
R1	Residential One	R2	Residential Two
R3	Residential Three	R4	Residential Four
SR	Shoreline Residential		
RR	Rural Residential		
MHR	Mobile Home Residential		
C1	General Commercial	C2	Highway Commercial
C3	Tourist Commercial		
M1	Light Industrial	M2	Heavy Industrial
M3	Extractive Industrial		Waste Disposal Industrial
CL	Crown Land	OS	Open Space
CF	Community Facility		
PSW	Provincially Significant Wetland		
	HZ	Hazard Lands	
		Waste Management Influence Area	
		Settlement Areas	
		Former Municipal Boundaries	
		Highways	Private Roads
		Township Roads	Resource Roads
		Pipeline	Rail Lines



This map is for illustration purposes only. The information displayed on this map has been created from Ministry of Natural Resources, Ontario Base Mapping & MPAC Property Fabrics. While every effort has been made to accurately depict the information, this map should not be relied on as a precise indicator of locations of features or roads.

Base Mapping Source:
Ministry of Natural Resources - Ontario Base Mapping
MPAC - Municipal Property Assessment Corporation



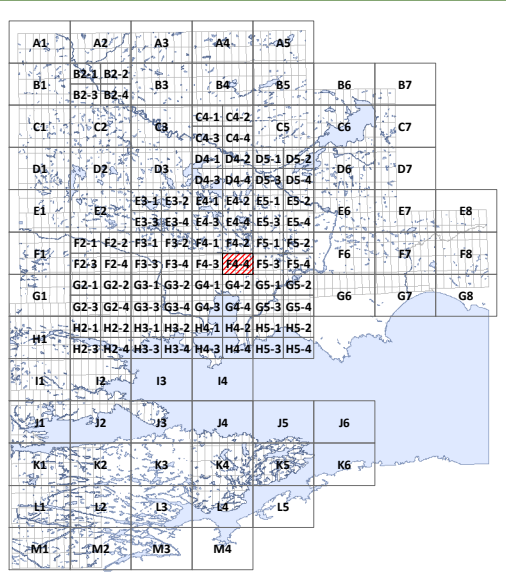
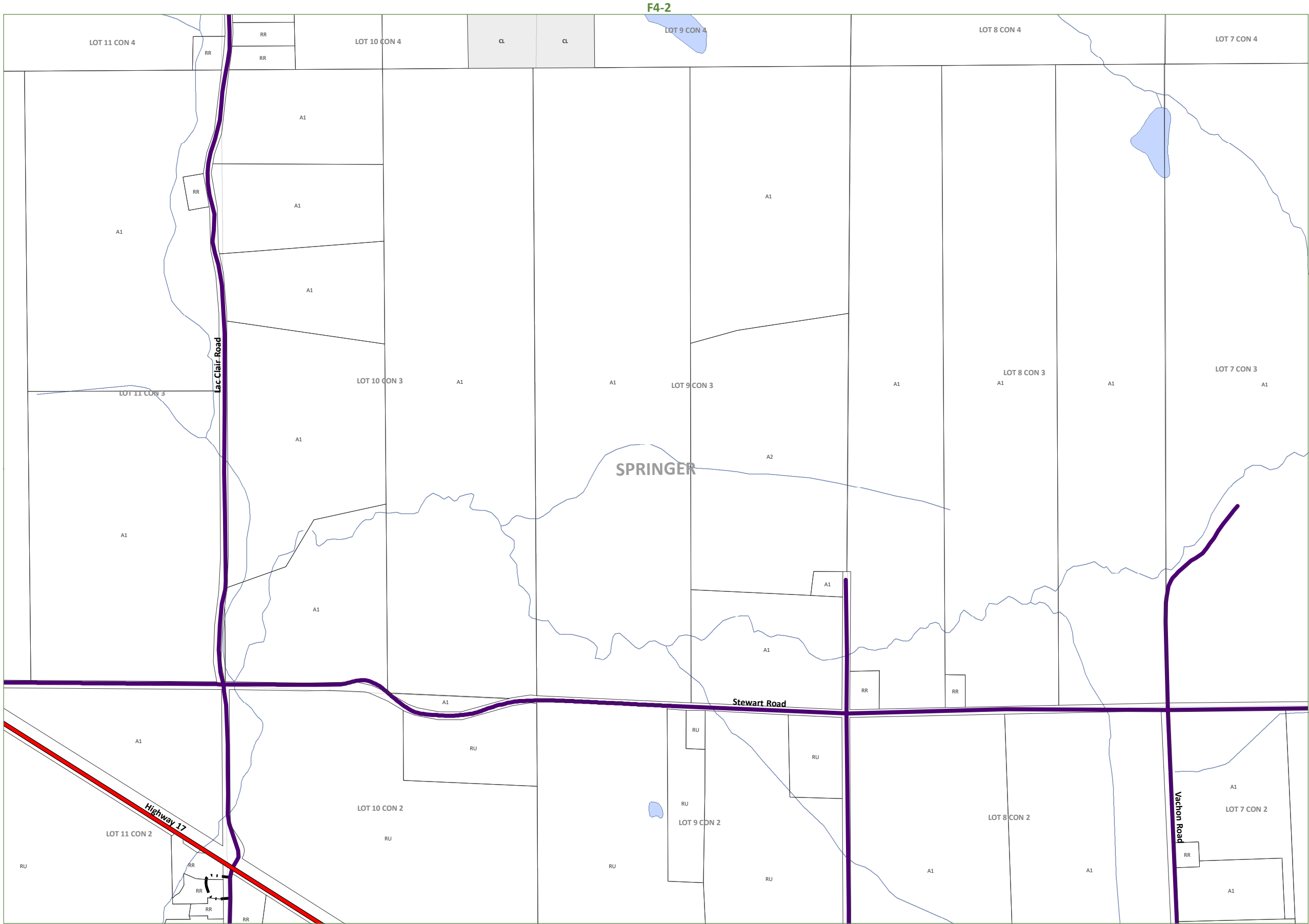
WEST NIPISSING OUEST

ZONING BY-LAW 2014-45

CONSOLIDATION
JUNE 1, 2018

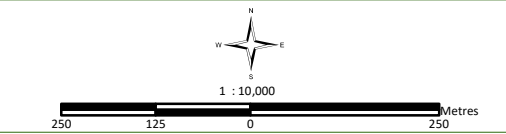
Schedule F4-4

SPRINGER



A1	Agriculture One	RU	Rural
A2	Agriculture Two		
R1	Residential One	R2	Residential Two
R3	Residential Three	R4	Residential Four
SR	Shoreline Residential		
RR	Rural Residential		
MHR	Mobile Home Residential		
C1	General Commercial	C2	Highway Commercial
C3	Tourist Commercial		
M1	Light Industrial	M2	Heavy Industrial
M3	Extractive Industrial		Waste Disposal Industrial
CL	Crown Land	OS	Open Space
CF	Community Facility		
PSW	Provincially Significant Wetland		

HZ	Hazard Lands
	Waste Management Influence Area
	Settlement Areas
	Former Municipal Boundaries
	Highways
	Township Roads
	Pipeline
	Private Roads
	Resource Roads
	Rail Lines



This map is for illustration purposes only. The information displayed on this map has been created from Ministry of Natural Resources, Ontario Base Mapping & MPAC Property Fabrics. While every effort has been made to accurately depict the information, this map should not be relied on as a precise indicator of locations of features or roads.

Base Mapping Source:
Ministry of Natural Resources - Ontario Base Mapping
MPAC - Municipal Property Assessment Corporation



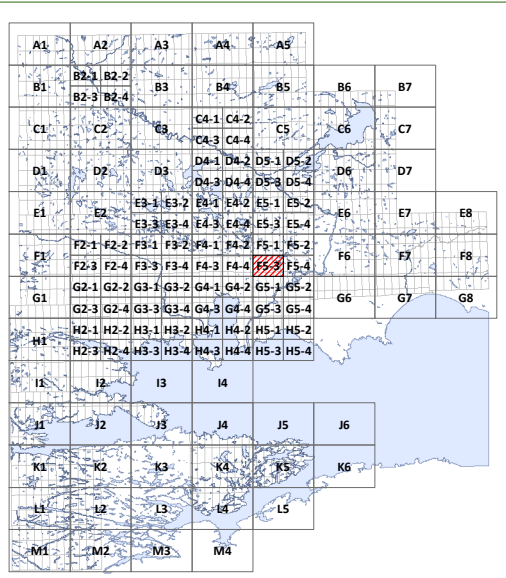
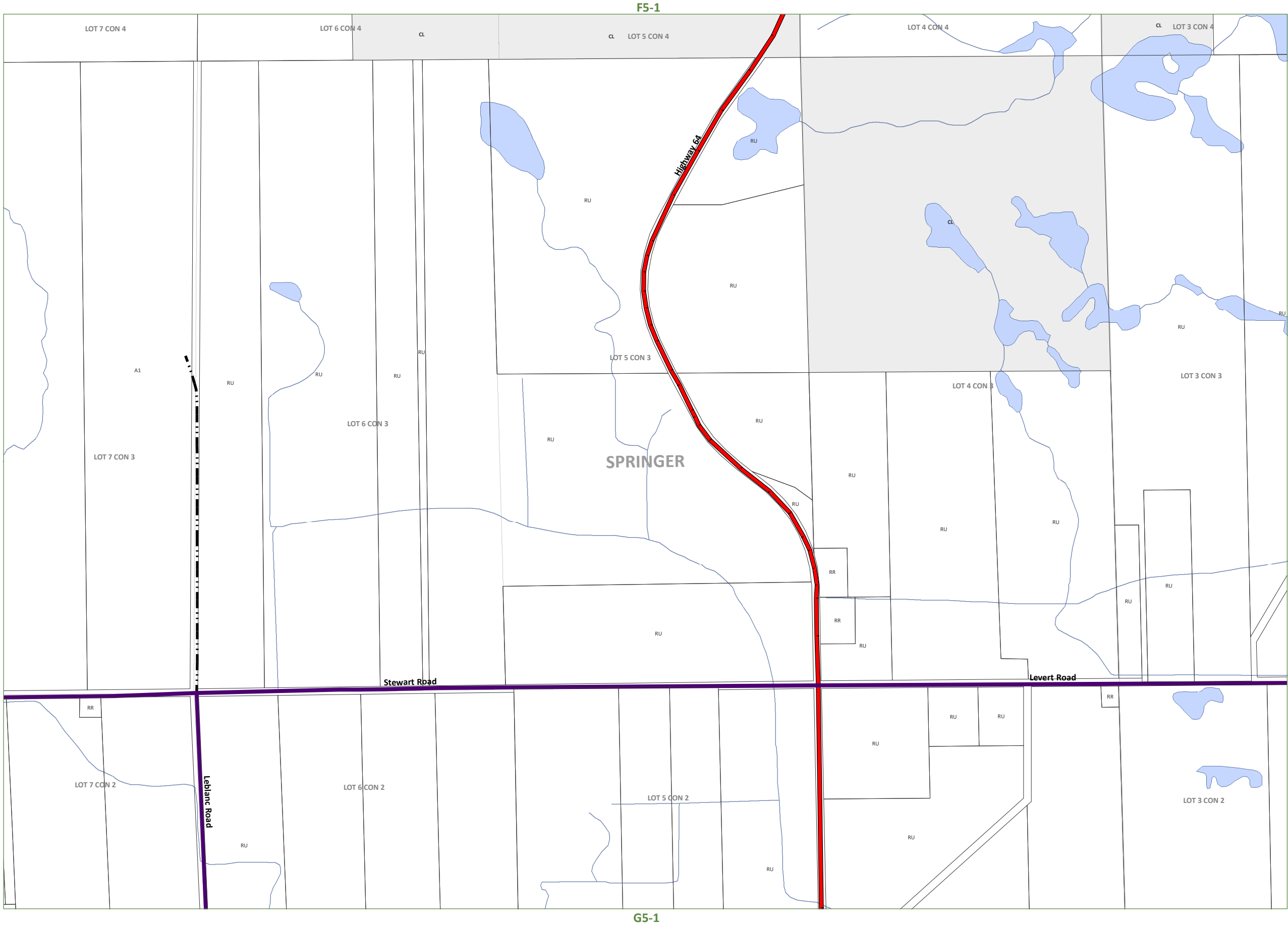
WEST NIPISSING OUEST

ZONING BY-LAW 2014-45

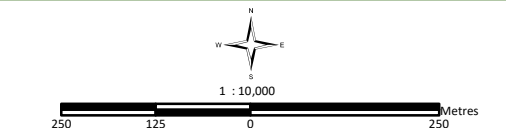
CONSOLIDATION
JUNE 1, 2018

Schedule F5-3

SPRINGER



A1	Agriculture One	RU	Rural
A2	Agriculture Two		
R1	Residential One	R2	Residential Two
R3	Residential Three	R4	Residential Four
SR	Shoreline Residential		
RR	Rural Residential		
MHR	Mobile Home Residential		
C1	General Commercial	C2	Highway Commercial
C3	Tourist Commercial		
M1	Light Industrial	M2	Heavy Industrial
M3	Extractive Industrial		Waste Disposal Industrial
CL	Crown Land	OS	Open Space
CF	Community Facility		
PSW	Provincially Significant Wetland		
HZ	Hazard Lands		
WMIA	Waste Management Influence Area		
Settlement Areas			
Former Municipal Boundaries			
Highways	Private Roads		
Township Roads	Resource Roads		
Pipeline	Rail Lines		



This map is for illustration purposes only. The information displayed on this map has been created from Ministry of Natural Resources, Ontario Base Mapping & MPAC Property Fabrics. While every effort has been made to accurately depict the information, this map should not be relied on as a precise indicator of locations of features or roads.

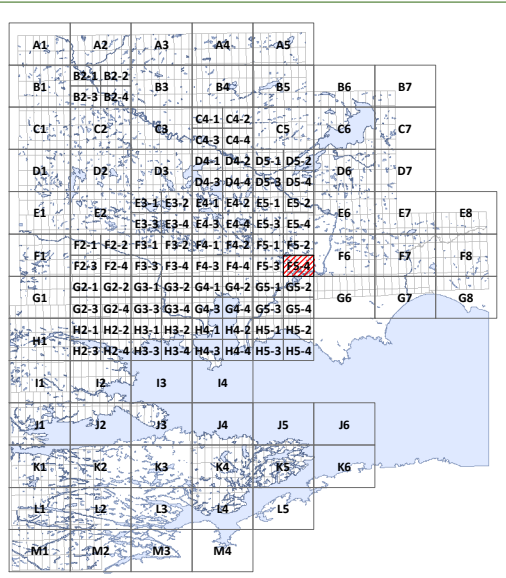
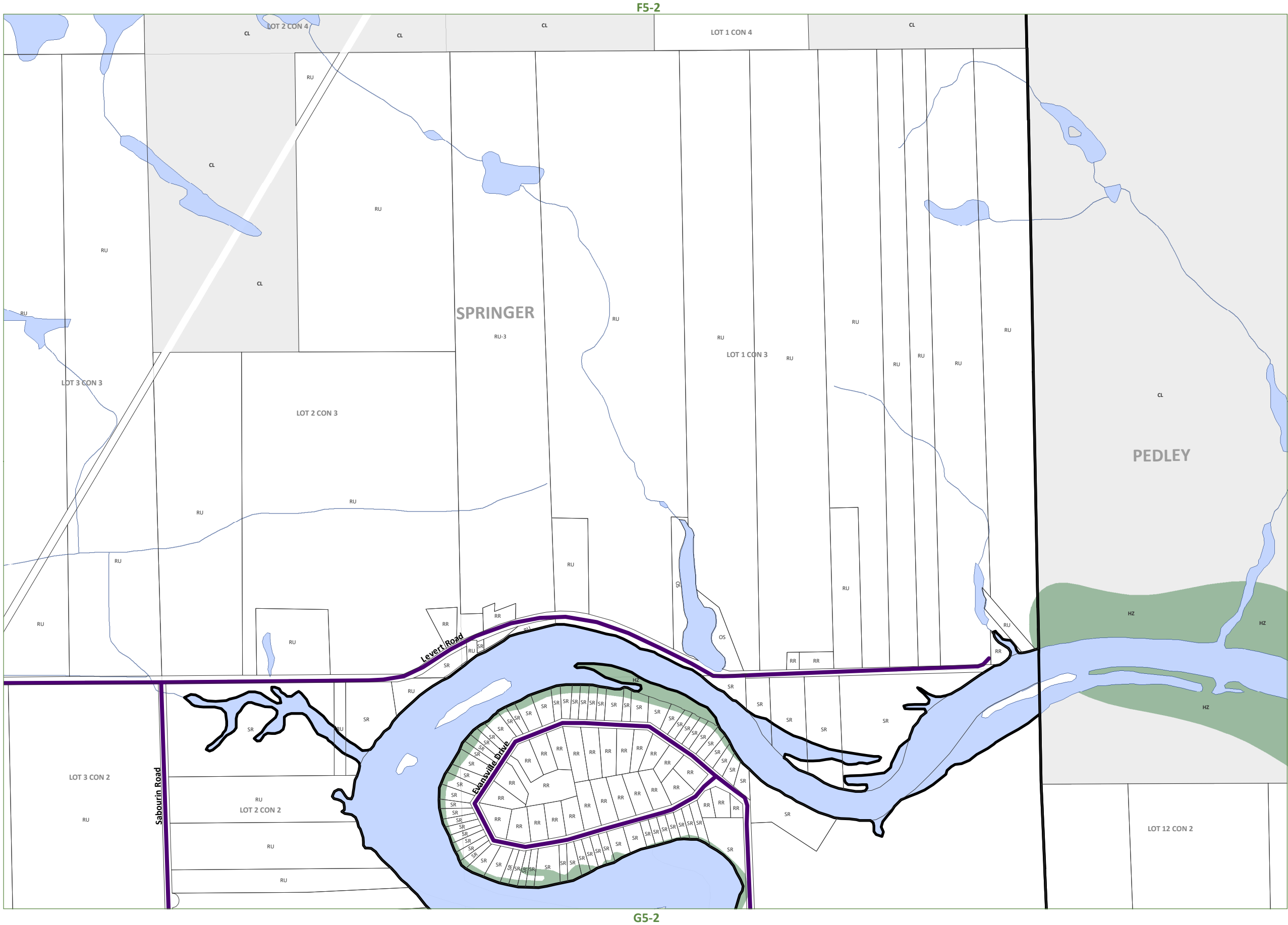
Base Mapping Source:
Ministry of Natural Resources - Ontario Base Mapping
MPAC - Municipal Property Assessment Corporation



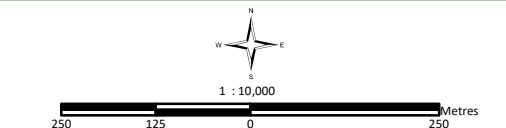
WEST NIPISSING OUEST
ZONING BY-LAW 2014-45

CONSOLIDATION
JUNE 1, 2018

Schedule F5-4
SPRINGER/PEDLEY

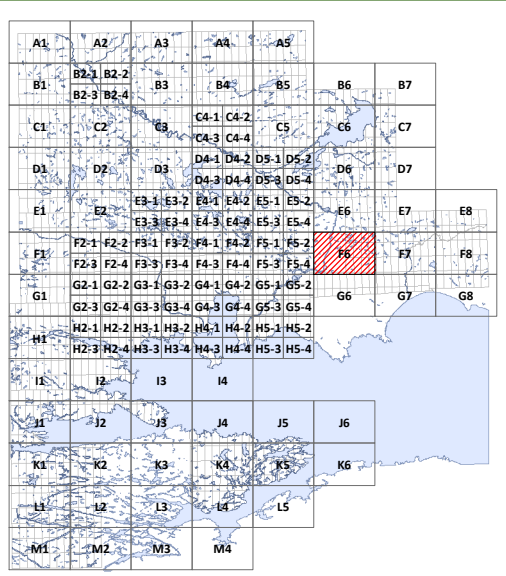
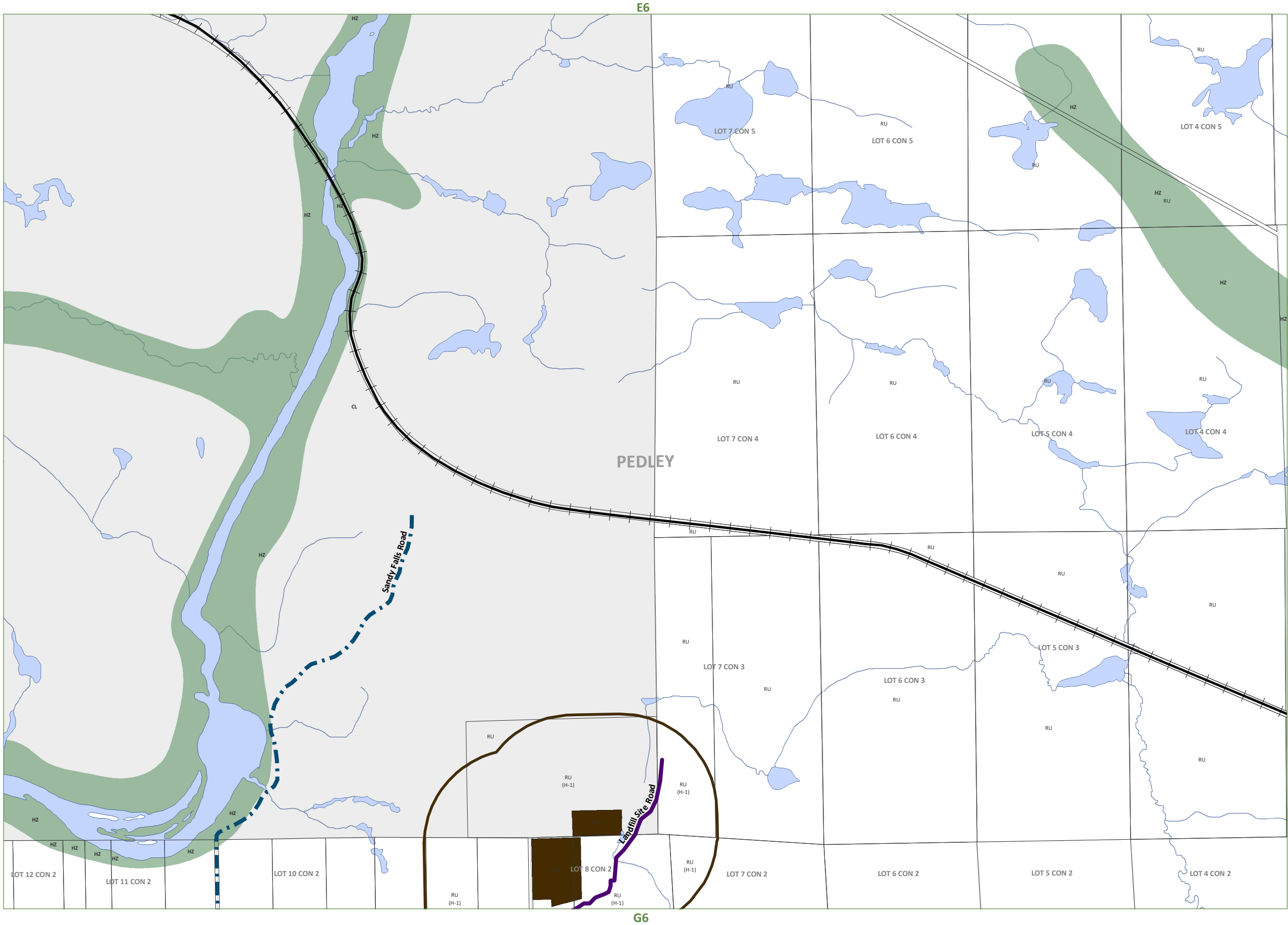


A1	Agriculture One	RU	Rural
A2	Agriculture Two		
R1	Residential One	R2	Residential Two
R3	Residential Three	R4	Residential Four
SR	Shoreline Residential		
RR	Rural Residential		
MHR	Mobile Home Residential		
C1	General Commercial	C2	Highway Commercial
C3	Tourist Commercial		
M1	Light Industrial	M2	Heavy Industrial
M3	Extractive Industrial		Waste Disposal Industrial
CL	Crown Land	OS	Open Space
CF	Community Facility		
PSW	Provincially Significant Wetland		
HZ	Hazard Lands		
	Waste Management Influence Area		
	Settlement Areas		
	Former Municipal Boundaries		
	Highways		Private Roads
	Township Roads		Resource Roads
	Pipeline		Rail Lines

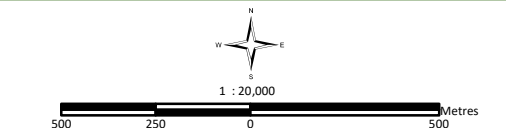


This map is for illustration purposes only. The information displayed on this map has been created from Ministry of Natural Resources, Ontario Base Mapping & MPAC Property Fabrics. While every effort has been made to accurately depict the information, this map should not be relied on as a precise indicator of locations of features or roads.

Base Mapping Source:
Ministry of Natural Resources - Ontario Base Mapping
MPAC - Municipal Property Assessment Corporation



A1	Agriculture One	RU	Rural
A2	Agriculture Two		
R1	Residential One	R2	Residential Two
R3	Residential Three	R4	Residential Four
SR	Shoreline Residential		
RR	Rural Residential		
MHR	Mobile Home Residential		
C1	General Commercial	C2	Highway Commercial
C3	Tourist Commercial		
M1	Light Industrial	M2	Heavy Industrial
M3	Extractive Industrial		Waste Disposal Industrial
CL	Crown Land	OS	Open Space
CF	Community Facility		
PSW	Provincially Significant Wetland		
HZ	Hazard Lands		
	Waste Management Influence Area		
	Settlement Areas		
	Former Municipal Boundaries		
	Highways		Private Roads
	Township Roads		Resource Roads
	Pipeline		Rail Lines



This map is for illustration purposes only. The information displayed on this map has been created from Ministry of Natural Resources, Ontario Base Mapping & MPAC Property Fabrics. While every effort has been made to accurately depict the information, this map should not be relied on as a precise indicator of locations of features or roads.

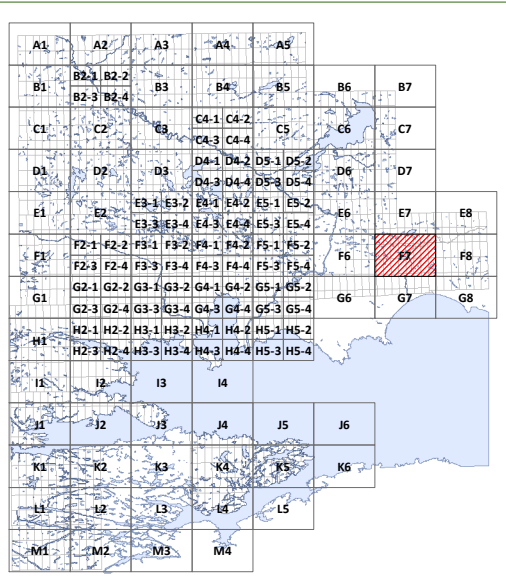
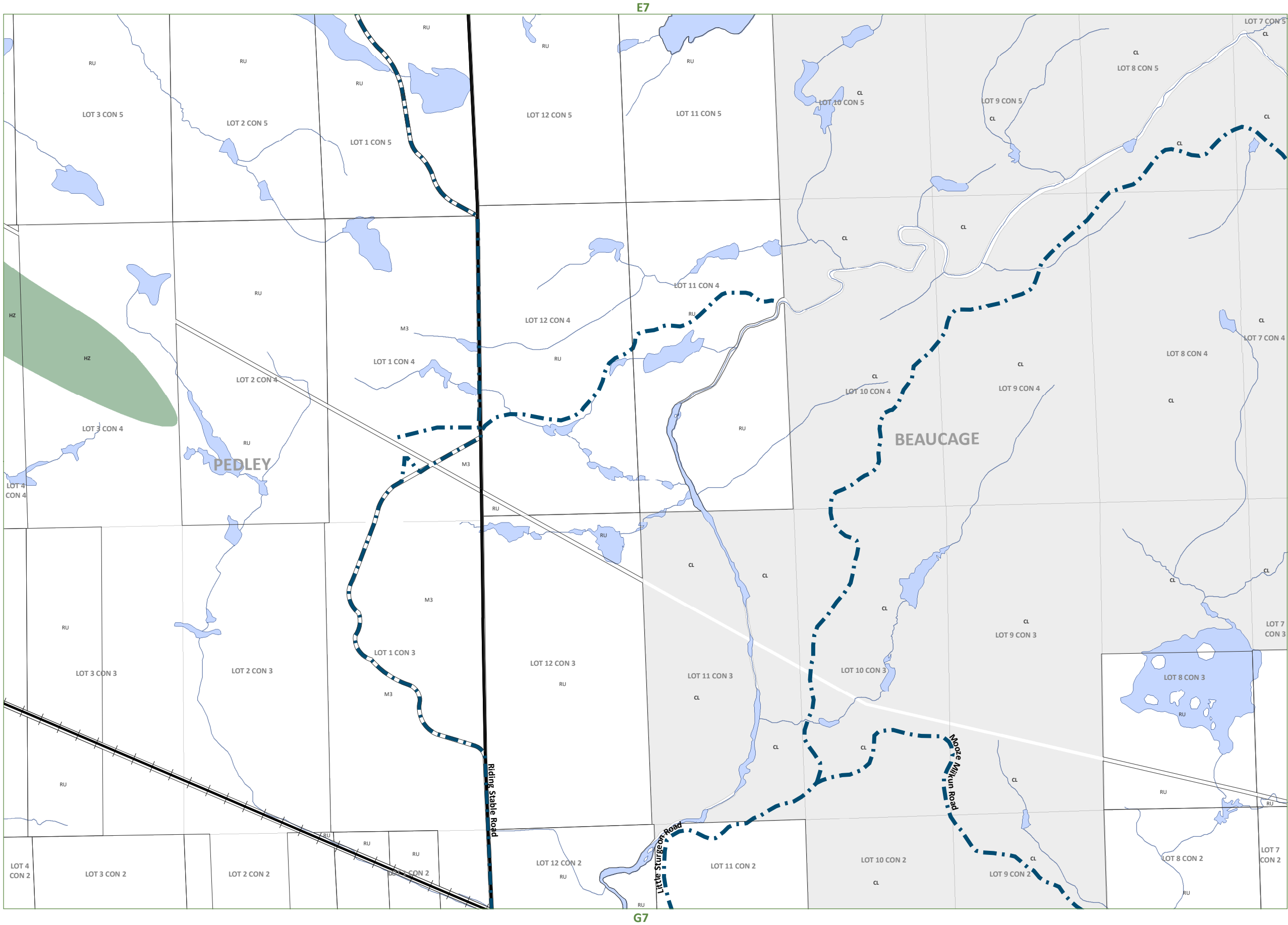
Base Mapping Source:
Ministry of Natural Resources - Ontario Base Mapping
MPAC - Municipal Property Assessment Corporation



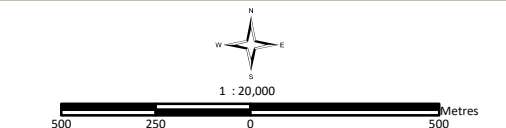
WEST NIPISSING OUEST ZONING BY-LAW 2014-45

CONSOLIDATION
JUNE 1, 2018

Schedule F7 PEDLEY/BEAUCAGE



A1	Agriculture One	RU	Rural
A2	Agriculture Two		
R1	Residential One	R2	Residential Two
R3	Residential Three	R4	Residential Four
SR	Shoreline Residential		
RR	Rural Residential		
MHR	Mobile Home Residential		
C1	General Commercial	C2	Highway Commercial
C3	Tourist Commercial		
M1	Light Industrial	M2	Heavy Industrial
M3	Extractive Industrial		Waste Disposal Industrial
CL	Crown Land	OS	Open Space
CF	Community Facility		
PSW	Provincially Significant Wetland		
HZ	Hazard Lands		
	Waste Management Influence Area		
	Settlement Areas		
	Former Municipal Boundaries		
	Highways		Private Roads
	Township Roads		Resource Roads
	Pipeline		Rail Lines



This map is for illustration purposes only. The information displayed on this map has been created from Ministry of Natural Resources, Ontario Base Mapping & MPAC Property Fabrics. While every effort has been made to accurately depict the information, this map should not be relied on as a precise indicator of locations of features or roads.

Base Mapping Source:
Ministry of Natural Resources - Ontario Base Mapping
MPAC - Municipal Property Assessment Corporation



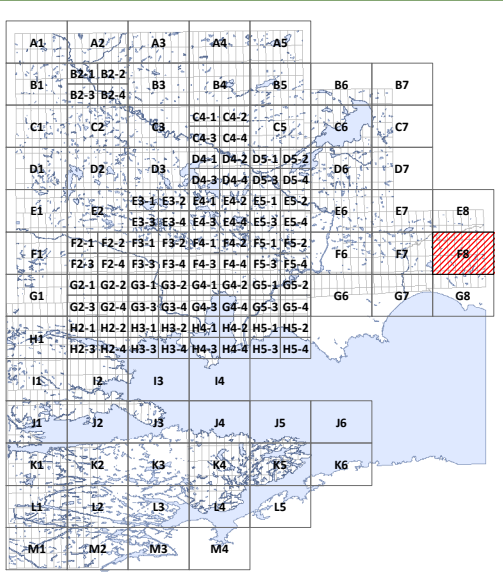
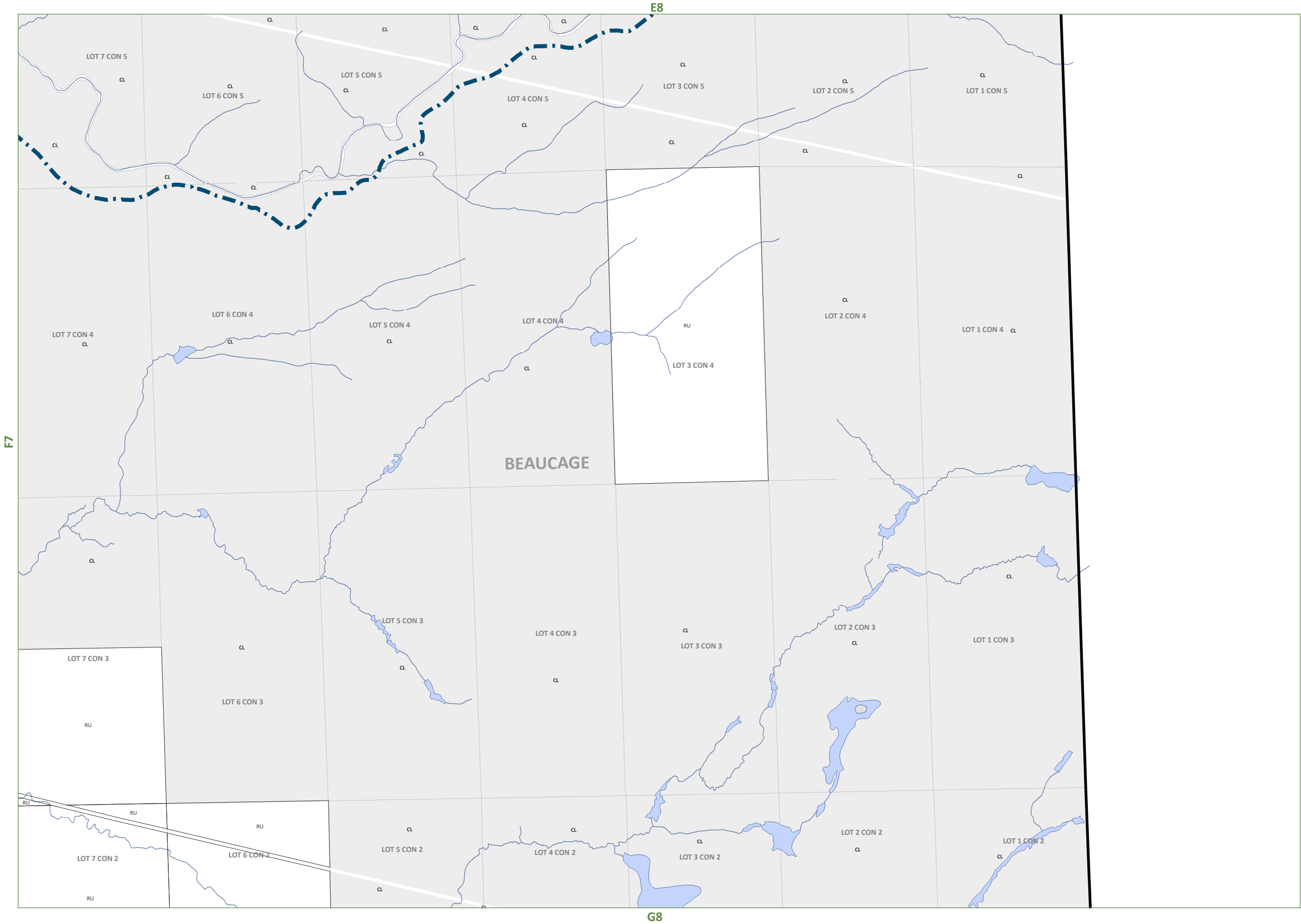
WEST NIPISSING OUEST

ZONING BY-LAW 2014-45

CONSOLIDATION
JUNE 1, 2018

Schedule F8

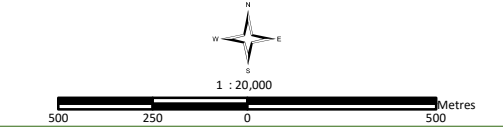
BEAUCAGE



A1	Agriculture One	RU	Rural
A2	Agriculture Two		
R1	Residential One	R2	Residential Two
R3	Residential Three	R4	Residential Four
SR	Shoreline Residential		
RR	Rural Residential		
MHR	Mobile Home Residential		
C1	General Commercial	C2	Highway Commercial
C3	Tourist Commercial		
M1	Light Industrial	M2	Heavy Industrial
M3	Extractive Industrial		Waste Disposal Industrial
CL	Crown Land	OS	Open Space
CF	Community Facility		
PSW	Provincially Significant Wetland		

HZ	Hazard Lands
	Waste Management Influence Area
	Settlement Areas
	Former Municipal Boundaries

Highways	Private Roads
Township Roads	Resource Roads
Pipeline	Rail Lines



This map is for illustration purposes only. The information displayed on this map has been created from Ministry of Natural Resources, Ontario Base Mapping & MPAC Property Fabrics. While every effort has been made to accurately depict the information, this map should not be relied on as a precise indicator of locations of features or roads.

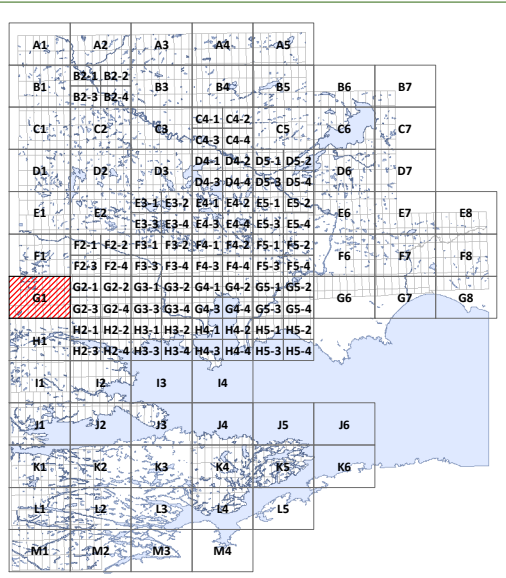
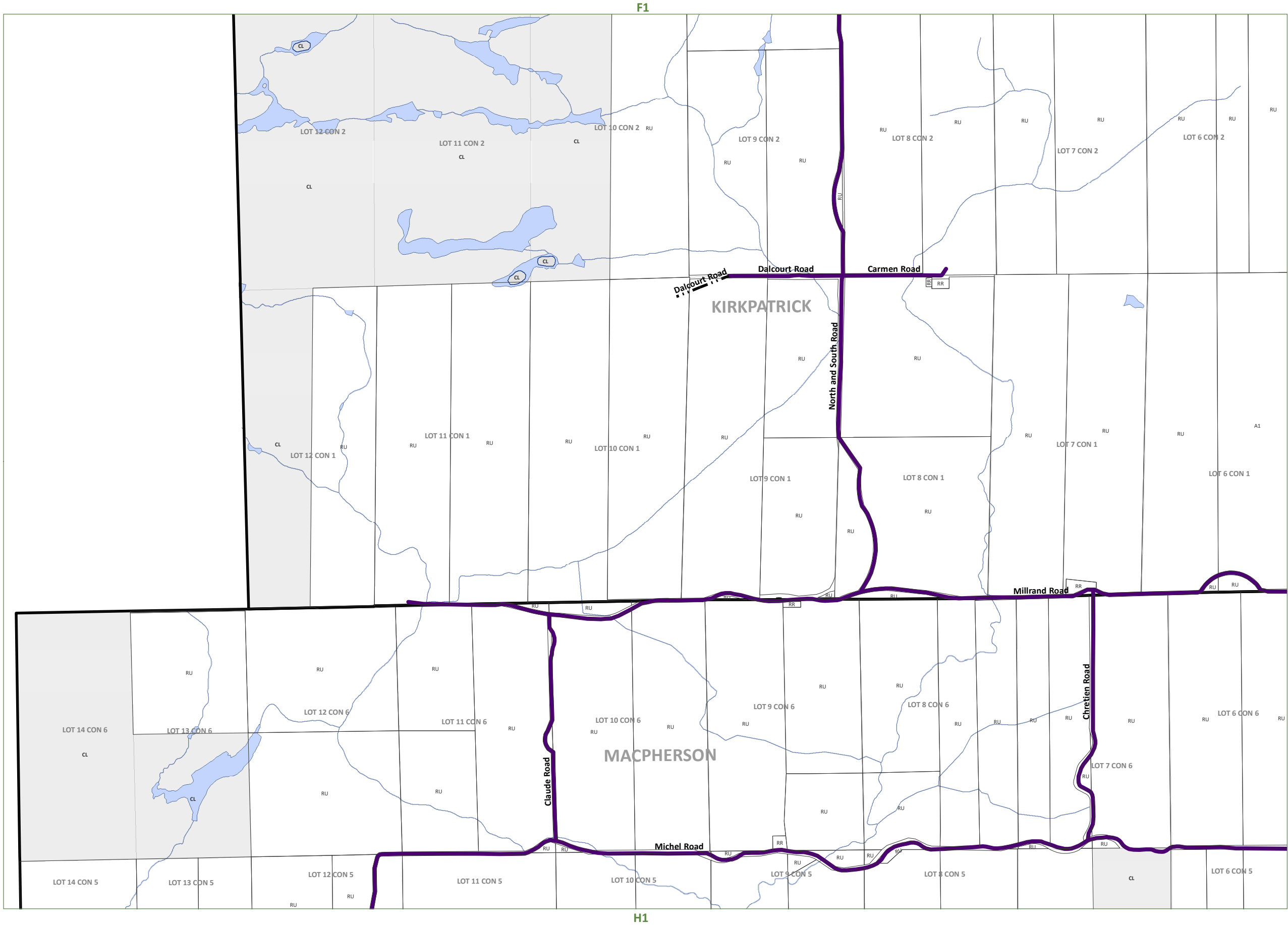
Base Mapping Source:
Ministry of Natural Resources - Ontario Base Mapping
MPAC - Municipal Property Assessment Corporation



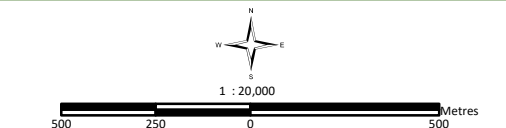
WEST NIPISSING OUEST ZONING BY-LAW 2014-45

CONSOLIDATION
JUNE 1, 2018

Schedule G1 KIRKPATRICK/MACHPERSON



A1	Agriculture One	RU	Rural
A2	Agriculture Two		
R1	Residential One	R2	Residential Two
R3	Residential Three	R4	Residential Four
SR	Shoreline Residential		
RR	Rural Residential		
MHR	Mobile Home Residential		
C1	General Commercial	C2	Highway Commercial
C3	Tourist Commercial		
M1	Light Industrial	M2	Heavy Industrial
M3	Extractive Industrial		Waste Disposal Industrial
CL	Crown Land	OS	Open Space
CF	Community Facility		
PSW	Provincially Significant Wetland		
HZ	Hazard Lands		
	Waste Management Influence Area		
	Settlement Areas		
	Former Municipal Boundaries		
	Highways		Private Roads
	Township Roads		Resource Roads
	Pipeline		Rail Lines



This map is for illustration purposes only. The information displayed on this map has been created from Ministry of Natural Resources, Ontario Base Mapping & MPAC Property Fabrics. While every effort has been made to accurately depict the information, this map should not be relied on as a precise indicator of locations of features or roads.

Base Mapping Source:
Ministry of Natural Resources - Ontario Base Mapping
MPAC - Municipal Property Assessment Corporation



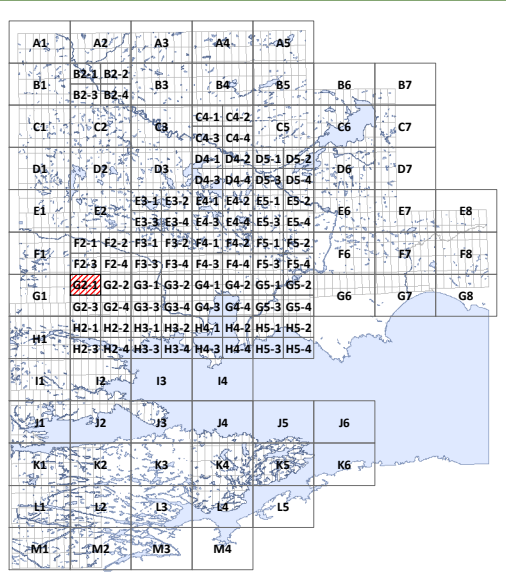
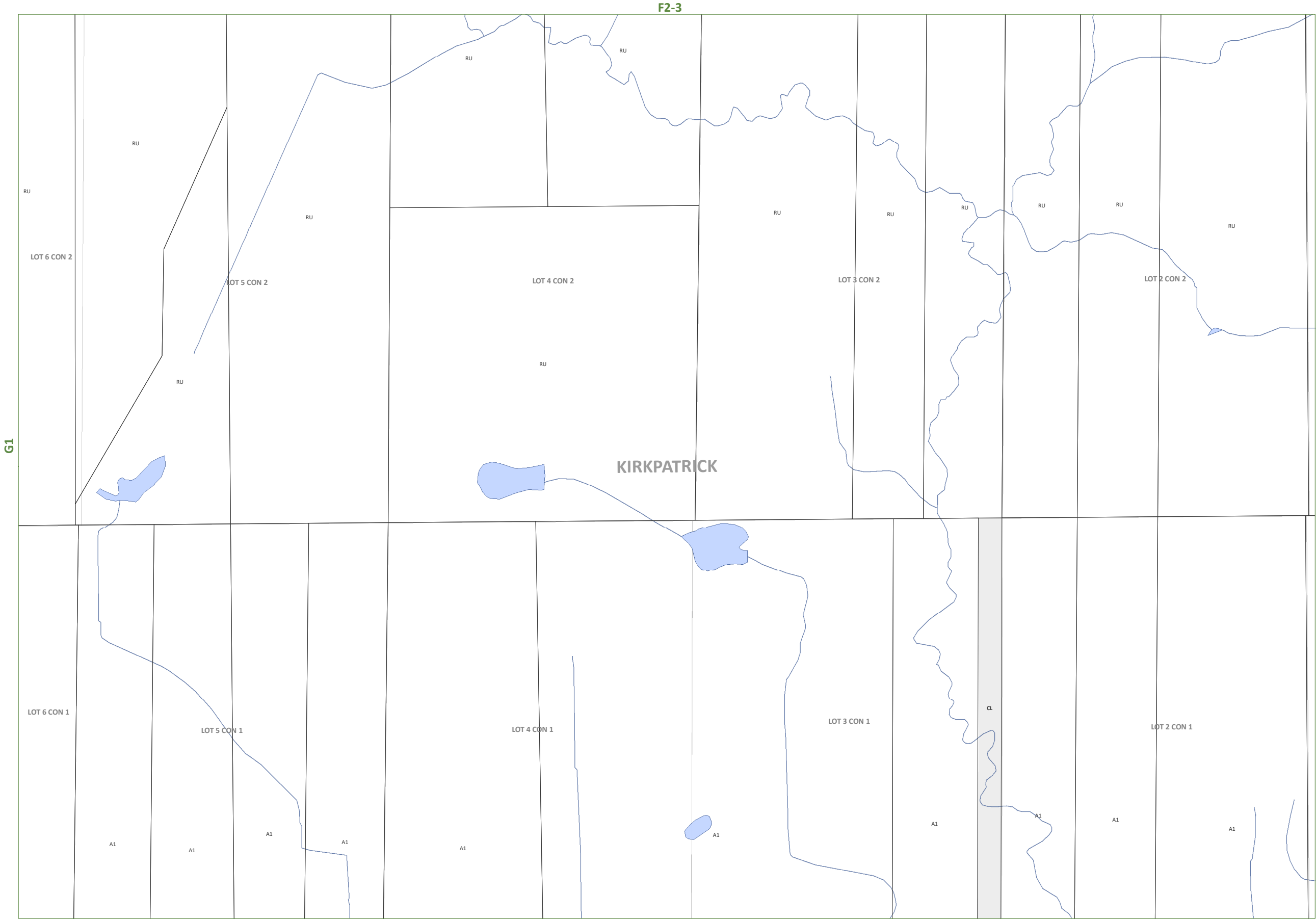
WEST NIPISSING OUEST

ZONING BY-LAW 2014-45

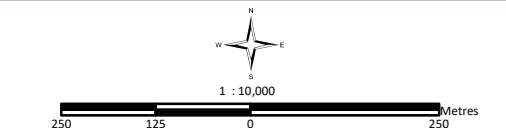
CONSOLIDATION
JUNE 1, 2018

Schedule G2-1

KIRKPATRICK



A1	Agriculture One	RU	Rural
A2	Agriculture Two		
R1	Residential One	R2	Residential Two
R3	Residential Three	R4	Residential Four
SR	Shoreline Residential		
RR	Rural Residential		
MHR	Mobile Home Residential		
C1	General Commercial	C2	Highway Commercial
C3	Tourist Commercial		
M1	Light Industrial	M2	Heavy Industrial
M3	Extractive Industrial		Waste Disposal Industrial
CL	Crown Land	OS	Open Space
CF	Community Facility		
PSW	Provincially Significant Wetland		
HZ	Hazard Lands		
	Waste Management Influence Area		
	Settlement Areas		
	Former Municipal Boundaries		
	Highways		Private Roads
	Township Roads		Resource Roads
	Pipeline		Rail Lines



This map is for illustration purposes only. The information displayed on this map has been created from Ministry of Natural Resources, Ontario Base Mapping & MPAC Property Fabrics. While every effort has been made to accurately depict the information, this map should not be relied on as a precise indicator of locations of features or roads.

Base Mapping Source:
Ministry of Natural Resources - Ontario Base Mapping
MPAC - Municipal Property Assessment Corporation

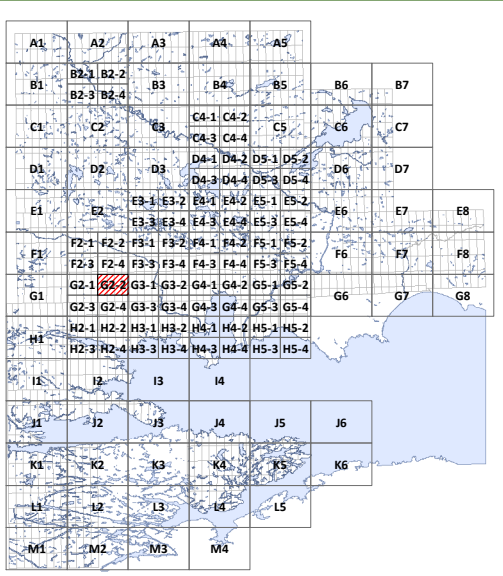


WEST NIPISSING OUEST ZONING BY-LAW 2014-45

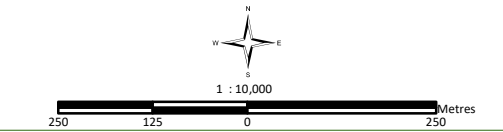
CONSOLIDATION
JUNE 1, 2018

Schedule G2-2

KIRKPATRICK/CALDWELL



A1	Agriculture One	RU	Rural
A2	Agriculture Two		
R1	Residential One	R2	Residential Two
R3	Residential Three	R4	Residential Four
SR	Shoreline Residential		
RR	Rural Residential		
MHR	Mobile Home Residential		
C1	General Commercial	C2	Highway Commercial
C3	Tourist Commercial		
M1	Light Industrial	M2	Heavy Industrial
M3	Extractive Industrial		Waste Disposal Industrial
CL	Crown Land	OS	Open Space
CF	Community Facility		
PSW	Provincially Significant Wetland		
HZ	Hazard Lands		
	Waste Management Influence Area		
	Settlement Areas		
	Former Municipal Boundaries		
	Highways		Private Roads
	Township Roads		Resource Roads
	Pipeline		Rail Lines



This map is for illustration purposes only. The information displayed on this map has been created from Ministry of Natural Resources, Ontario Base Mapping & MPAC Property Fabrics. While every effort has been made to accurately depict the information, this map should not be relied on as a precise indicator of locations of features or roads.

Base Mapping Source:
Ministry of Natural Resources - Ontario Base Mapping
MPAC - Municipal Property Assessment Corporation