

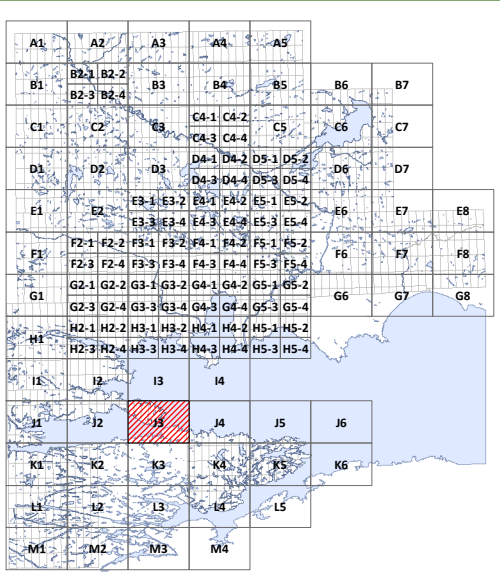
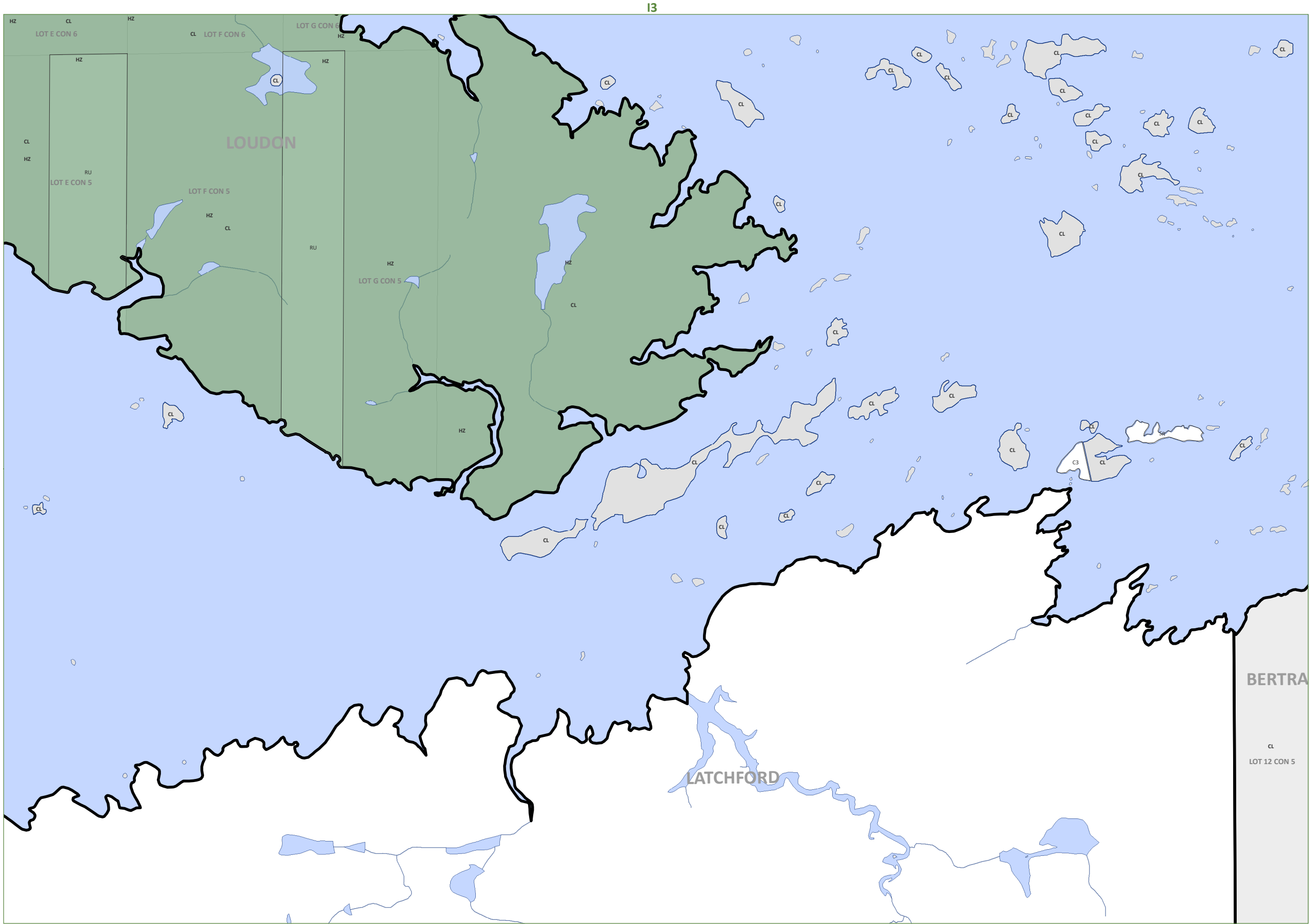


WEST NIPISSING OUEST
ZONING BY-LAW 2014-45

CONSOLIDATION
JUNE 1, 2018

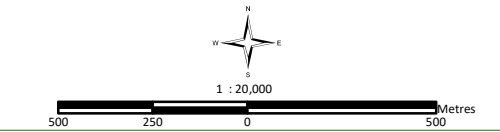
Schedule J3

LOUDON/LATCHFORD/BERTRAM



| | | | |
|-----|----------------------------------|----|---------------------------|
| A1 | Agriculture One | RU | Rural |
| A2 | Agriculture Two | | |
| R1 | Residential One | R2 | Residential Two |
| R3 | Residential Three | R4 | Residential Four |
| SR | Shoreline Residential | | |
| RR | Rural Residential | | |
| MHR | Mobile Home Residential | | |
| C1 | General Commercial | C2 | Highway Commercial |
| C3 | Tourist Commercial | | |
| M1 | Light Industrial | M2 | Heavy Industrial |
| M3 | Extractive Industrial | | Waste Disposal Industrial |
| CL | Crown Land | OS | Open Space |
| CF | Community Facility | | |
| PSW | Provincially Significant Wetland | | |

- HZ Hazard Lands
- Waste Management Influence Area
- Settlement Areas
- Former Municipal Boundaries
- Highways
- Township Roads
- Pipeline
- Private Roads
- Resource Roads
- Rail Lines



This map is for illustration purposes only. The information displayed on this map has been created from Ministry of Natural Resources, Ontario Base Mapping & MPAC Property Fabrics. While every effort has been made to accurately depict the information, this map should not be relied on as a precise indicator of locations of features or roads.

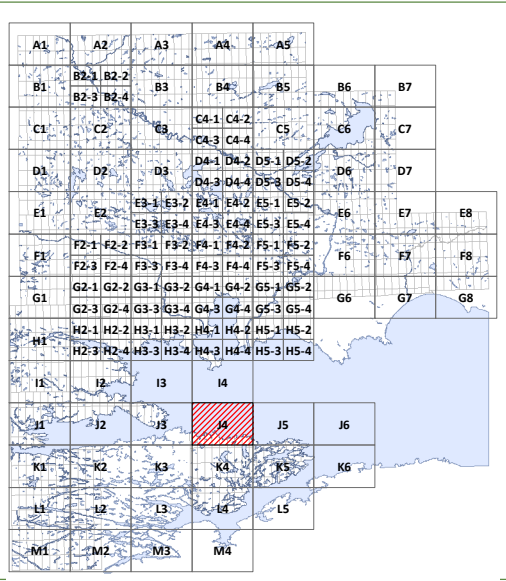
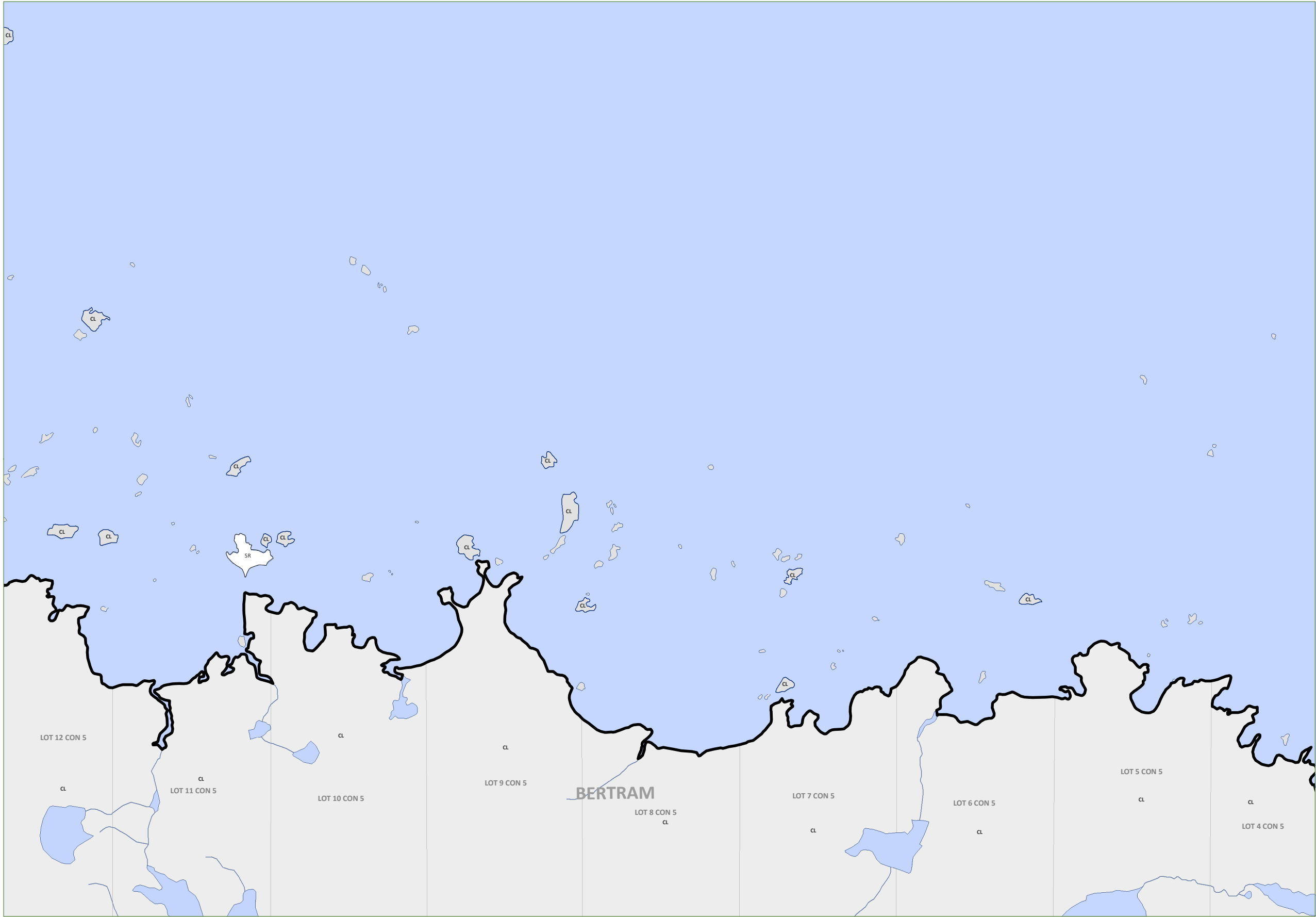
Base Mapping Source:
Ministry of Natural Resources - Ontario Base Mapping
MPAC - Municipal Property Assessment Corporation



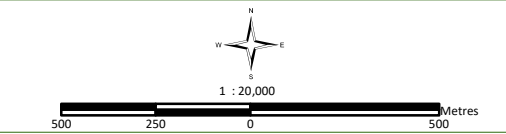
WEST NIPISSING OUEST
ZONING BY-LAW 2014-45

CONSOLIDATION
JUNE 1, 2018

Schedule J4
BERTRAM

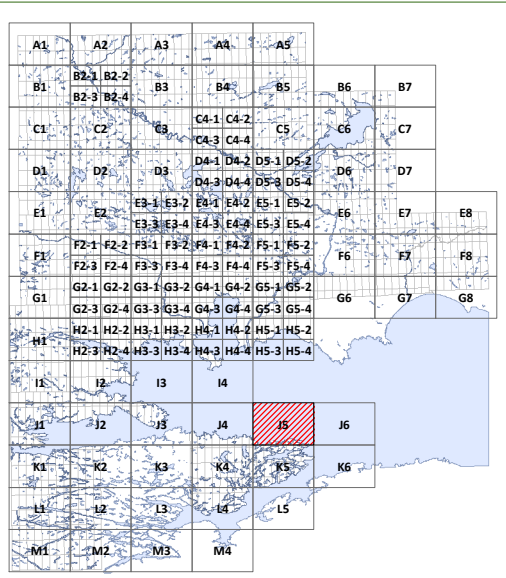
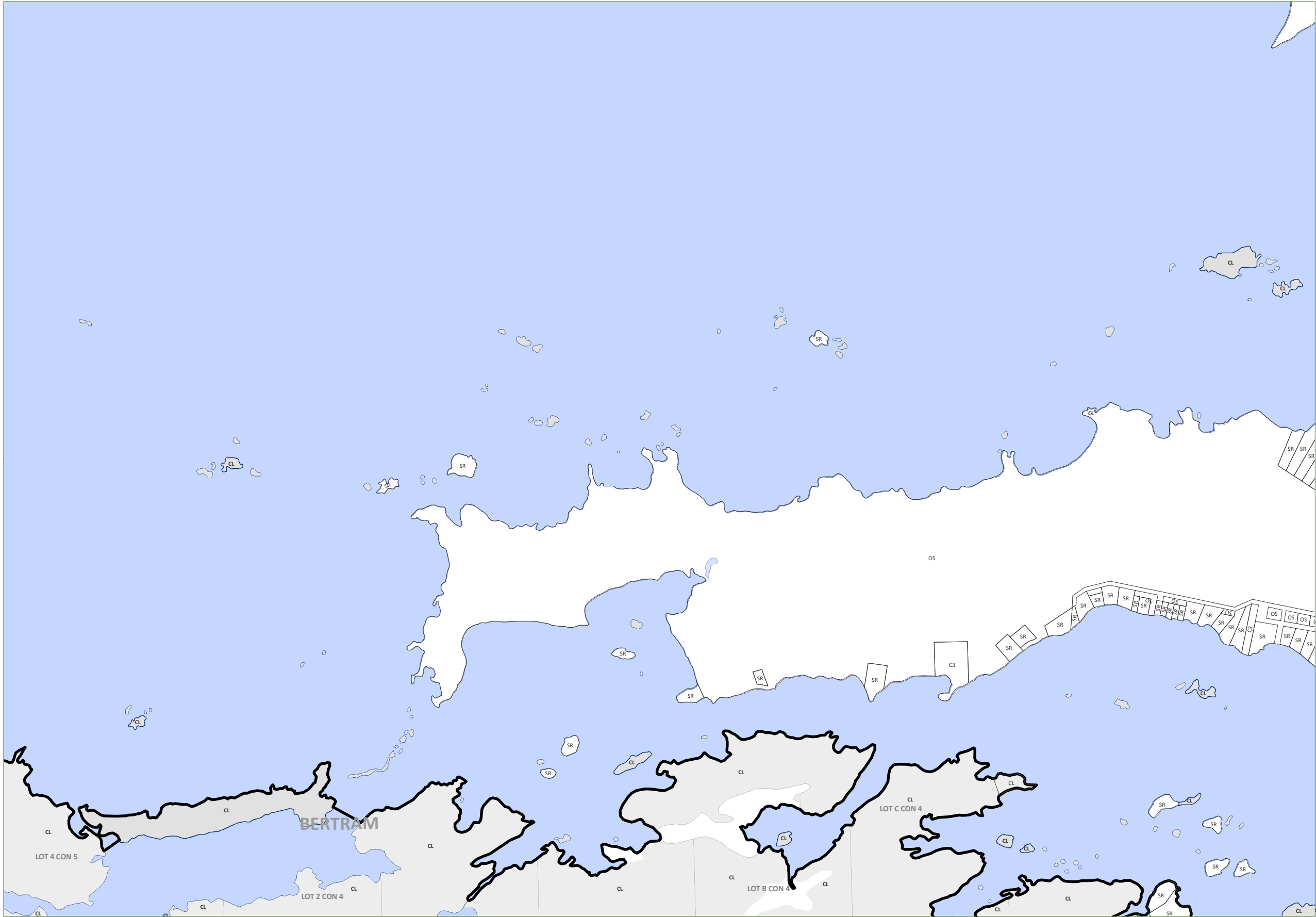


| | | | |
|-----|----------------------------------|----|---------------------------|
| A1 | Agriculture One | RU | Rural |
| A2 | Agriculture Two | | |
| R1 | Residential One | R2 | Residential Two |
| R3 | Residential Three | R4 | Residential Four |
| SR | Shoreline Residential | | |
| RR | Rural Residential | | |
| MHR | Mobile Home Residential | | |
| C1 | General Commercial | C2 | Highway Commercial |
| C3 | Tourist Commercial | | |
| M1 | Light Industrial | M2 | Heavy Industrial |
| M3 | Extractive Industrial | | Waste Disposal Industrial |
| CL | Crown Land | OS | Open Space |
| CF | Community Facility | | |
| PSW | Provincially Significant Wetland | | |
| HZ | Hazard Lands | | |
| | Waste Management Influence Area | | |
| | Settlement Areas | | |
| | Former Municipal Boundaries | | |
| | Highways | | Private Roads |
| | Township Roads | | Resource Roads |
| | Pipeline | | Rail Lines |

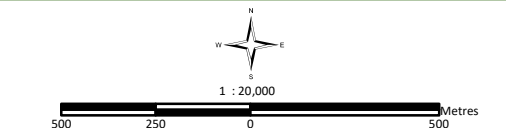


This map is for illustration purposes only. The information displayed on this map has been created from Ministry of Natural Resources, Ontario Base Mapping & MPAC Property Fabrics. While every effort has been made to accurately depict the information, this map should not be relied on as a precise indicator of locations of features or roads.

Base Mapping Source:
Ministry of Natural Resources - Ontario Base Mapping
MPAC - Municipal Property Assessment Corporation



| | | | |
|-----|----------------------------------|----|---------------------------|
| A1 | Agriculture One | RU | Rural |
| A2 | Agriculture Two | | |
| R1 | Residential One | R2 | Residential Two |
| R3 | Residential Three | R4 | Residential Four |
| SR | Shoreline Residential | | |
| RR | Rural Residential | | |
| MHR | Mobile Home Residential | | |
| C1 | General Commercial | C2 | Highway Commercial |
| C3 | Tourist Commercial | | |
| M1 | Light Industrial | M2 | Heavy Industrial |
| M3 | Extractive Industrial | | Waste Disposal Industrial |
| CL | Crown Land | OS | Open Space |
| CF | Community Facility | | |
| PSW | Provincially Significant Wetland | | |
| HZ | Hazard Lands | | |
| | Waste Management Influence Area | | |
| | Settlement Areas | | |
| | Former Municipal Boundaries | | |
| | Highways | | Private Roads |
| | Township Roads | | Resource Roads |
| | Pipeline | | Rail Lines |



This map is for illustration purposes only. The information displayed on this map has been created from Ministry of Natural Resources, Ontario Base Mapping & MPAC Property Fabrics. While every effort has been made to accurately depict the information, this map should not be relied on as a precise indicator of locations of features or roads.

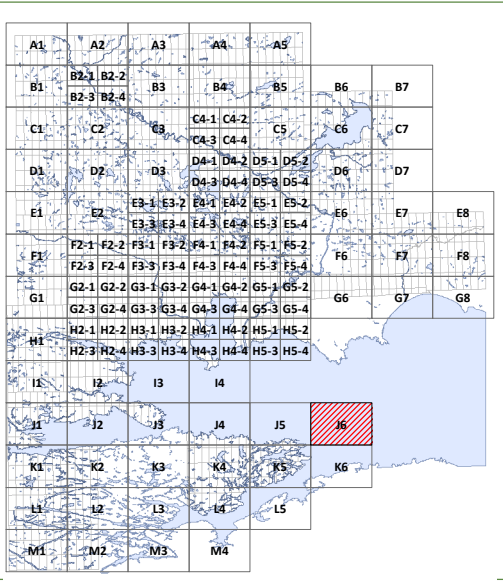
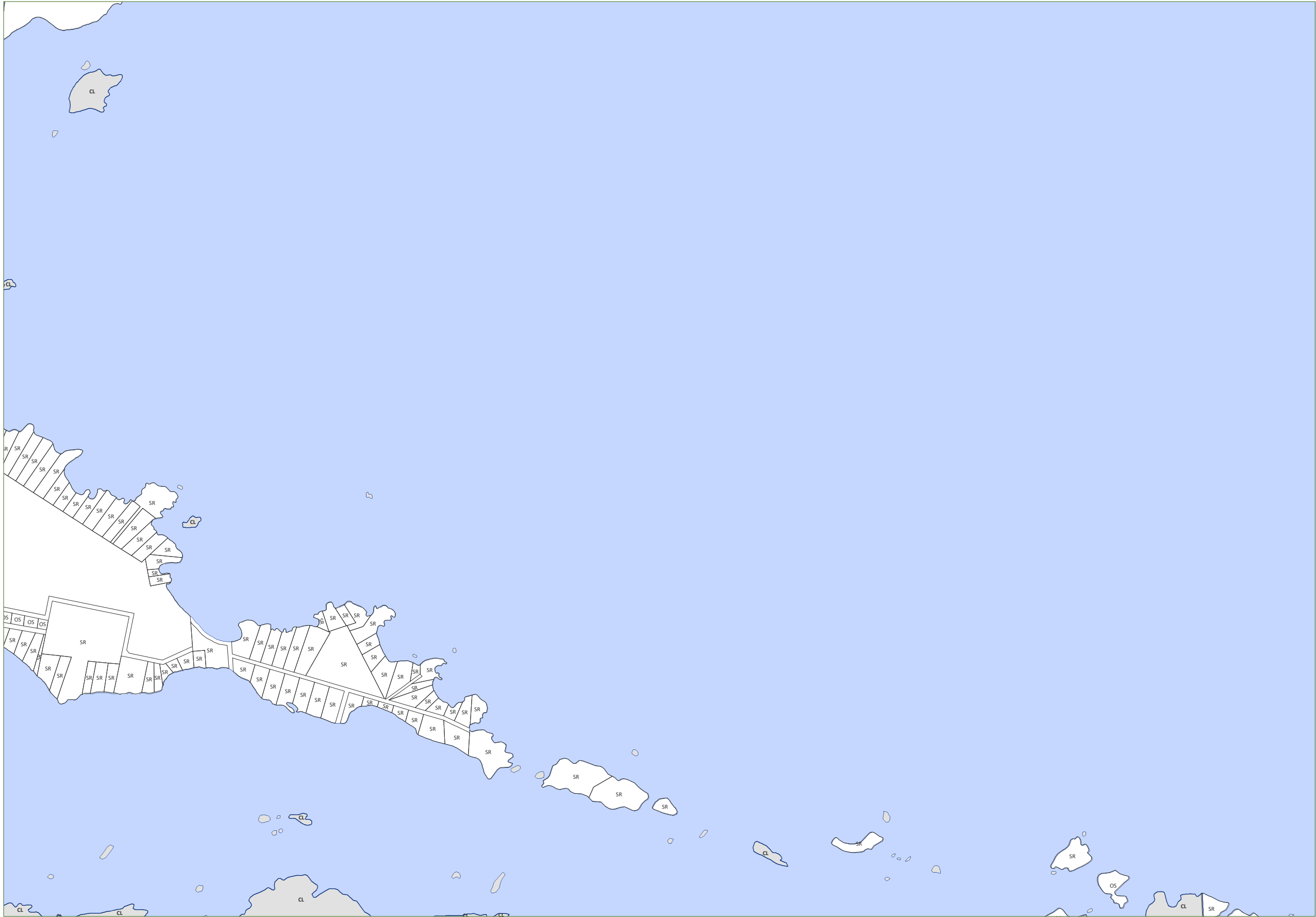
Base Mapping Source:
Ministry of Natural Resources - Ontario Base Mapping
MPAC - Municipal Property Assessment Corporation



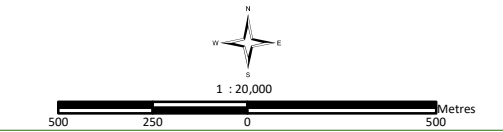
WEST NIPISSING OUEST
ZONING BY-LAW 2014-45

CONSOLIDATION
JUNE 1, 2018

Schedule J6
BERTRAM

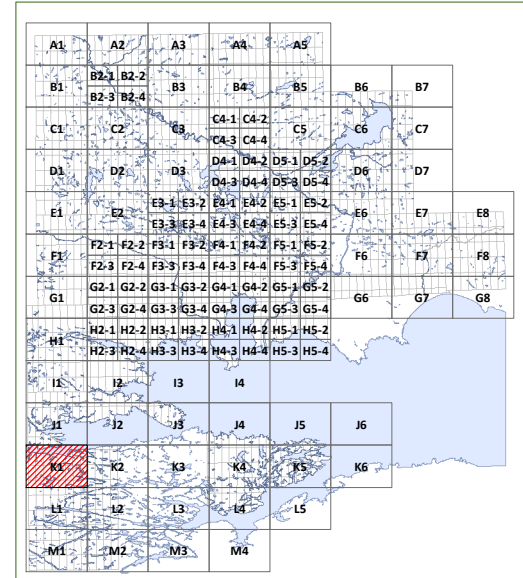
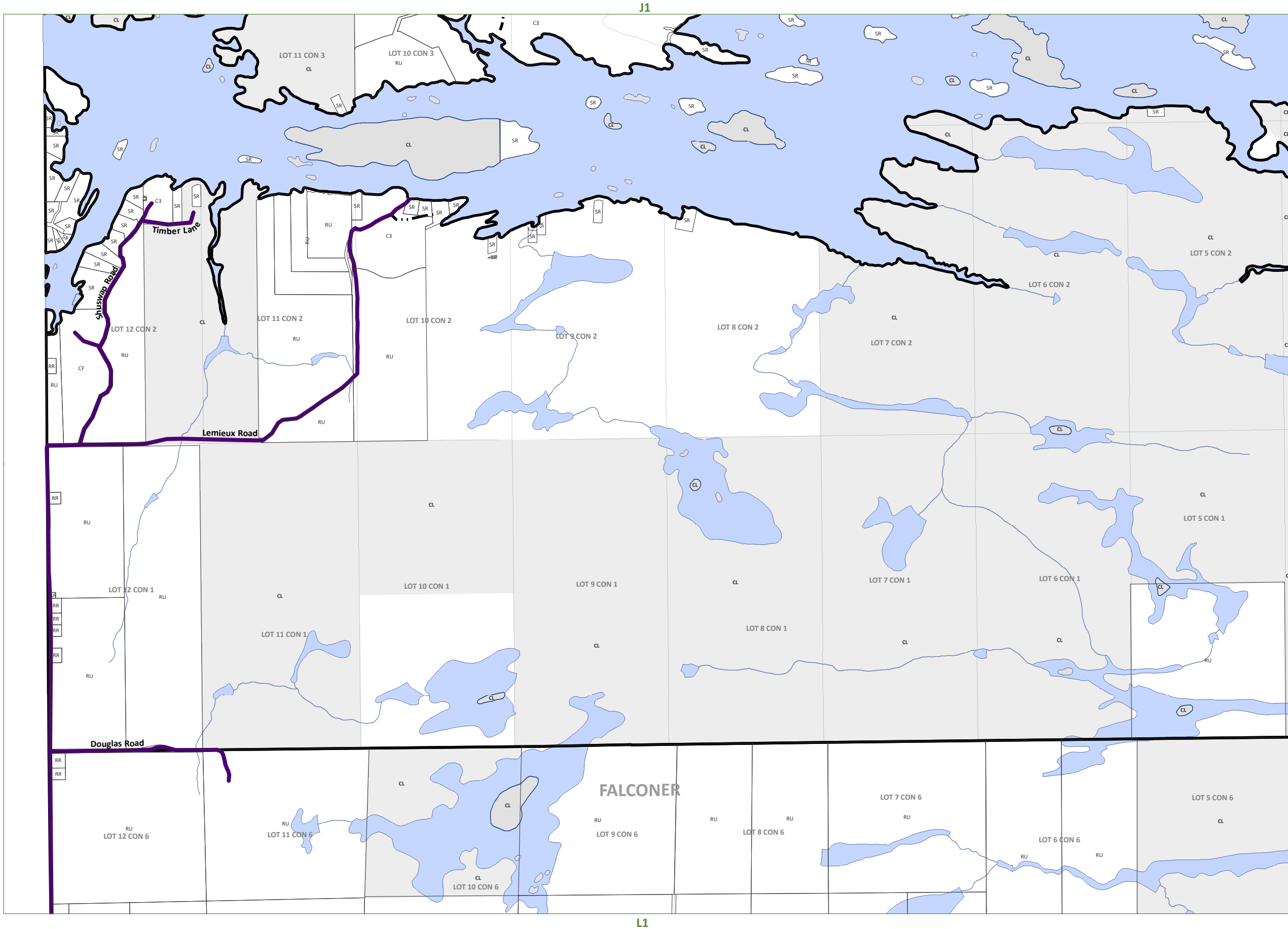


| | | | |
|-----|----------------------------------|----|---------------------------------|
| A1 | Agriculture One | RU | Rural |
| A2 | Agriculture Two | | |
| R1 | Residential One | R2 | Residential Two |
| R3 | Residential Three | R4 | Residential Four |
| SR | Shoreline Residential | | |
| RR | Rural Residential | | |
| MHR | Mobile Home Residential | | |
| C1 | General Commercial | C2 | Highway Commercial |
| C3 | Tourist Commercial | | |
| M1 | Light Industrial | M2 | Heavy Industrial |
| M3 | Extractive Industrial | | Waste Disposal Industrial |
| CL | Crown Land | OS | Open Space |
| CF | Community Facility | | |
| PSW | Provincially Significant Wetland | | |
| | HZ | | Hazard Lands |
| | | | Waste Management Influence Area |
| | | | Settlement Areas |
| | | | Former Municipal Boundaries |
| | | | Highways |
| | | | Township Roads |
| | | | Private Roads |
| | | | Resource Roads |
| | | | Pipeline |
| | | | Rail Lines |

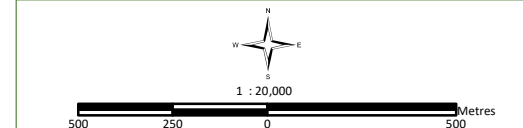


This map is for illustration purposes only. The information displayed on this map has been created from Ministry of Natural Resources, Ontario Base Mapping & MPAC Property Fabrics. While every effort has been made to accurately depict the information, this map should not be relied on as a precise indicator of locations of features or roads.

Base Mapping Source:
Ministry of Natural Resources - Ontario Base Mapping
MPAC - Municipal Property Assessment Corporation



| | | | |
|-----|----------------------------------|----|---------------------------|
| A1 | Agriculture One | RU | Rural |
| A2 | Agriculture Two | | |
| R1 | Residential One | R2 | Residential Two |
| R3 | Residential Three | R4 | Residential Four |
| SR | Shoreline Residential | | |
| RR | Rural Residential | | |
| MHR | Mobile Home Residential | | |
| C1 | General Commercial | C2 | Highway Commercial |
| C3 | Tourist Commercial | | |
| M1 | Light Industrial | M2 | Heavy Industrial |
| M3 | Extractive Industrial | | Waste Disposal Industrial |
| CL | Crown Land | OS | Open Space |
| CF | Community Facility | | |
| PSW | Provincially Significant Wetland | | |
| HZ | Hazard Lands | | |
| | Waste Management Influence Area | | |
| | Settlement Areas | | |
| | Former Municipal Boundaries | | |
| | Highways | | Private Roads |
| | Township Roads | | Resource Roads |
| | Pipeline | | Rail Lines |



This map is for illustration purposes only. The information displayed on this map has been created from Ministry of Natural Resources, Ontario Base Mapping & MPAC Property Fabrics. While every effort has been made to accurately depict the information, this map should not be relied on as a precise indicator of locations of features or roads.

Base Mapping Source:
Ministry of Natural Resources - Ontario Base Mapping
MPAC - Municipal Property Assessment Corporation

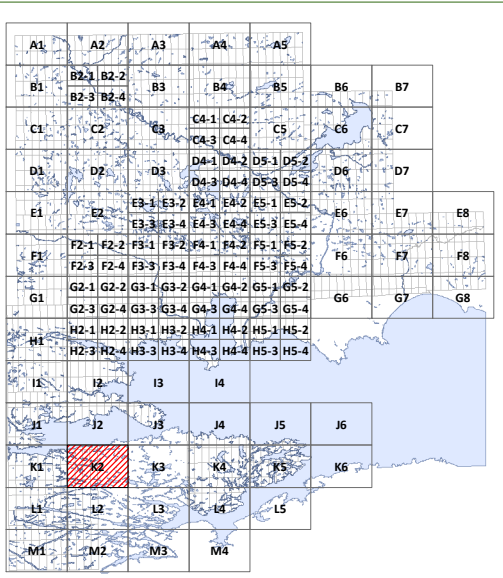
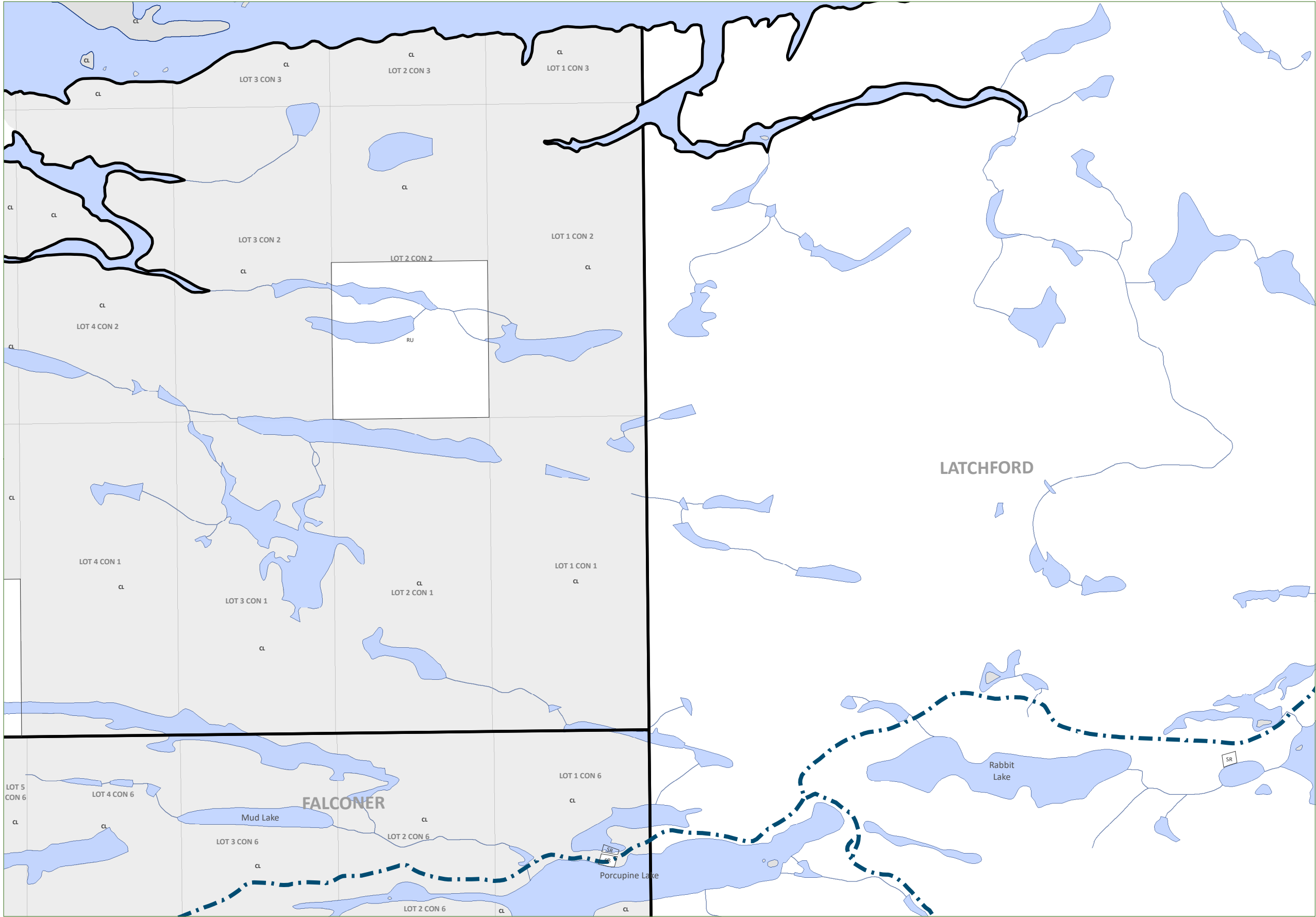


WEST NIPISSING OUEST
ZONING BY-LAW 2014-45

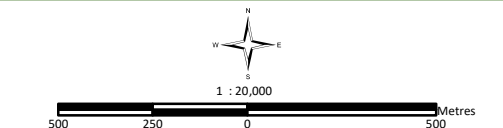
CONSOLIDATION
JUNE 1, 2018

Schedule K2

LOUDON/FALCONER/LATCHFORD

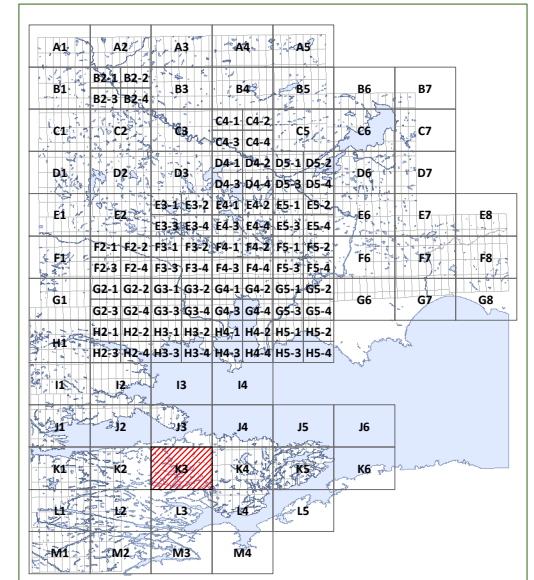
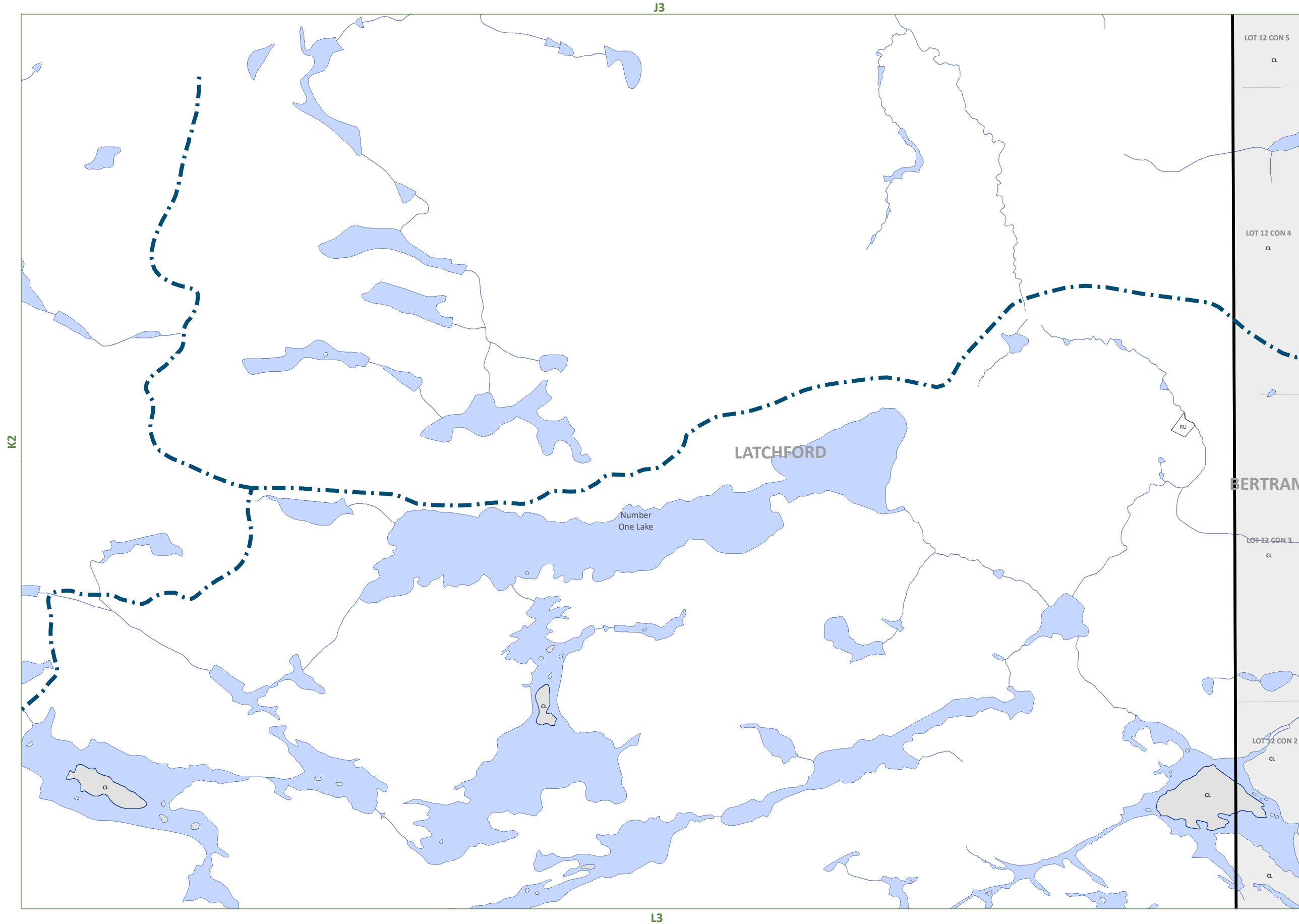


| | | | |
|-----|----------------------------------|----|---------------------------|
| A1 | Agriculture One | RU | Rural |
| A2 | Agriculture Two | | |
| R1 | Residential One | R2 | Residential Two |
| R3 | Residential Three | R4 | Residential Four |
| SR | Shoreline Residential | | |
| RR | Rural Residential | | |
| MHR | Mobile Home Residential | | |
| C1 | General Commercial | C2 | Highway Commercial |
| C3 | Tourist Commercial | | |
| M1 | Light Industrial | M2 | Heavy Industrial |
| M3 | Extractive Industrial | | Waste Disposal Industrial |
| CL | Crown Land | OS | Open Space |
| CF | Community Facility | | |
| PSW | Provincially Significant Wetland | | |
| HZ | Hazard Lands | | |
| | Waste Management Influence Area | | |
| | Settlement Areas | | |
| | Former Municipal Boundaries | | |
| | Highways | | Private Roads |
| | Township Roads | | Resource Roads |
| | Pipeline | | Rail Lines |

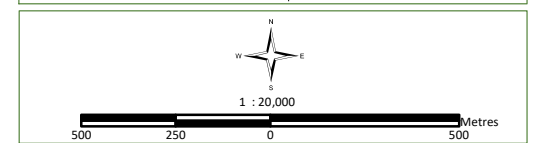


This map is for illustration purposes only. The information displayed on this map has been created from Ministry of Natural Resources, Ontario Base Mapping & MPAC Property Fabrics. While every effort has been made to accurately depict the information, this map should not be relied on as a precise indicator of locations of features or roads.

Base Mapping Source:
Ministry of Natural Resources - Ontario Base Mapping
MPAC - Municipal Property Assessment Corporation



| | | | |
|-----|----------------------------------|----|---------------------------|
| A1 | Agriculture One | RU | Rural |
| A2 | Agriculture Two | | |
| R1 | Residential One | R2 | Residential Two |
| R3 | Residential Three | R4 | Residential Four |
| SR | Shoreline Residential | | |
| RR | Rural Residential | | |
| MHR | Mobile Home Residential | | |
| C1 | General Commercial | C2 | Highway Commercial |
| C3 | Tourist Commercial | | |
| M1 | Light Industrial | M2 | Heavy Industrial |
| M3 | Extractive Industrial | | Waste Disposal Industrial |
| CL | Crown Land | OS | Open Space |
| CF | Community Facility | | |
| PSW | Provincially Significant Wetland | | |
| HZ | Hazard Lands | | |
| | Waste Management Influence Area | | |
| | Settlement Areas | | |
| | Former Municipal Boundaries | | |
| | Highways | | Private Roads |
| | Township Roads | | Resource Roads |
| | Pipeline | | Rail Lines |



This map is for illustration purposes only. The information displayed on this map has been created from Ministry of Natural Resources, Ontario Base Mapping & MPAC Property Fabrics. While every effort has been made to accurately depict the information, this map should not be relied on as a precise indicator of locations of features or roads.

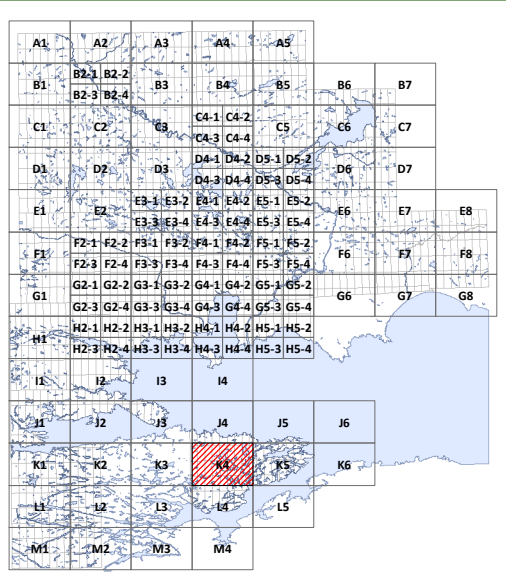
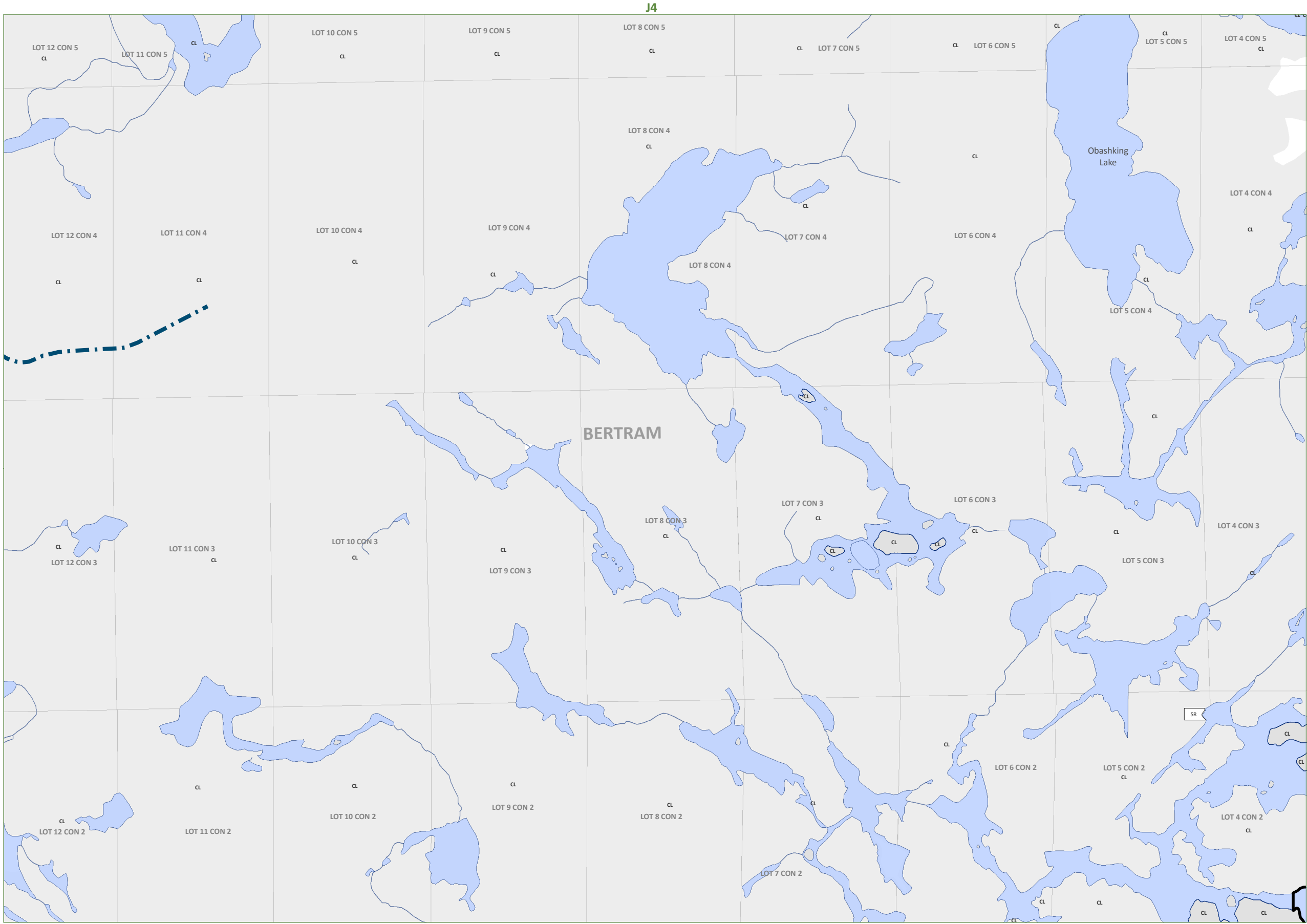
Base Mapping Source:
Ministry of Natural Resources - Ontario Base Mapping
MPAC - Municipal Property Assessment Corporation



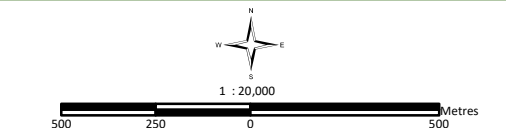
WEST NIPISSING OUEST ZONING BY-LAW 2014-45

CONSOLIDATION
JUNE 1, 2018

Schedule K4 BERTRAM



| | | | |
|-----|----------------------------------|----|---------------------------|
| A1 | Agriculture One | RU | Rural |
| A2 | Agriculture Two | | |
| R1 | Residential One | R2 | Residential Two |
| R3 | Residential Three | R4 | Residential Four |
| SR | Shoreline Residential | | |
| RR | Rural Residential | | |
| MHR | Mobile Home Residential | | |
| C1 | General Commercial | C2 | Highway Commercial |
| C3 | Tourist Commercial | | |
| M1 | Light Industrial | M2 | Heavy Industrial |
| M3 | Extractive Industrial | | Waste Disposal Industrial |
| CL | Crown Land | OS | Open Space |
| CF | Community Facility | | |
| PSW | Provincially Significant Wetland | | |
| HZ | Hazard Lands | | |
| | Waste Management Influence Area | | |
| | Settlement Areas | | |
| | Former Municipal Boundaries | | |
| | Highways | | Private Roads |
| | Township Roads | | Resource Roads |
| | Pipeline | | Rail Lines |



This map is for illustration purposes only. The information displayed on this map has been created from Ministry of Natural Resources, Ontario Base Mapping & MPAC Property Fabrics. While every effort has been made to accurately depict the information, this map should not be relied on as a precise indicator of locations of features or roads.

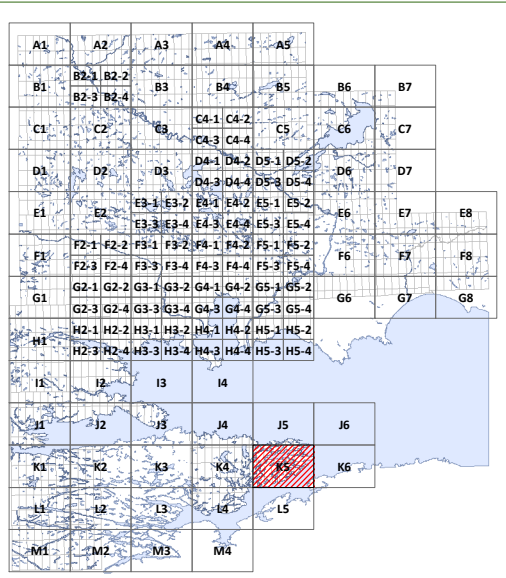
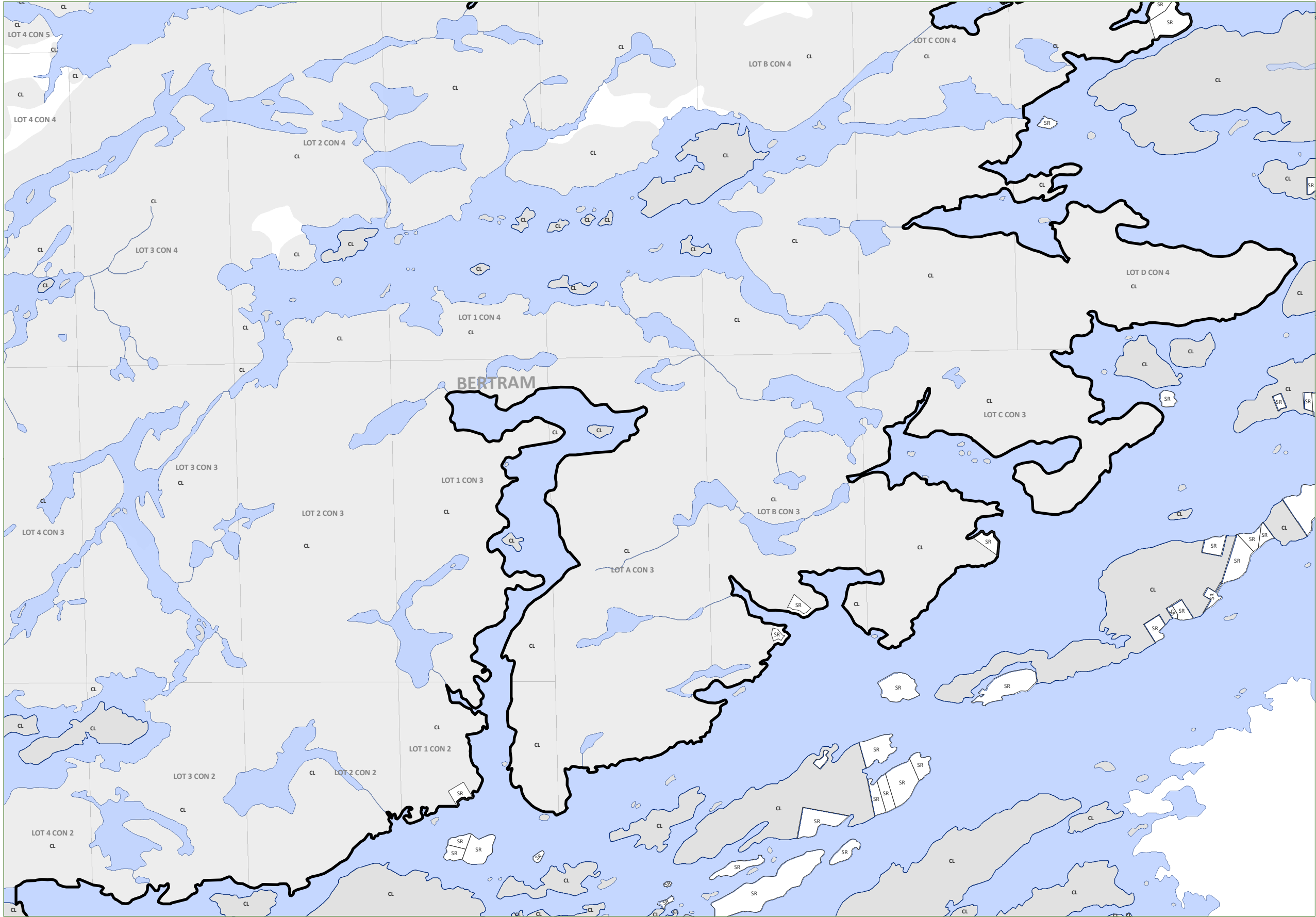
Base Mapping Source:
Ministry of Natural Resources - Ontario Base Mapping
MPAC - Municipal Property Assessment Corporation



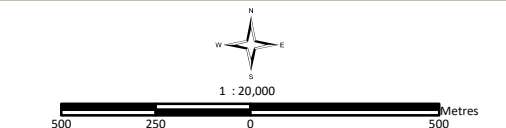
WEST NIPISSING OUEST
ZONING BY-LAW 2014-45

CONSOLIDATION
JUNE 1, 2018

Schedule K5
BERTRAM



| | | | |
|-----|----------------------------------|---------------------------------|---------------------------|
| A1 | Agriculture One | RU | Rural |
| A2 | Agriculture Two | | |
| R1 | Residential One | R2 | Residential Two |
| R3 | Residential Three | R4 | Residential Four |
| SR | Shoreline Residential | | |
| RR | Rural Residential | | |
| MHR | Mobile Home Residential | | |
| C1 | General Commercial | C2 | Highway Commercial |
| C3 | Tourist Commercial | | |
| M1 | Light Industrial | M2 | Heavy Industrial |
| M3 | Extractive Industrial | | Waste Disposal Industrial |
| CL | Crown Land | OS | Open Space |
| CF | Community Facility | | |
| PSW | Provincially Significant Wetland | | |
| | HZ | Hazard Lands | |
| | | Waste Management Influence Area | |
| | | Settlement Areas | |
| | | Former Municipal Boundaries | |
| | Highways | Private Roads | |
| | Township Roads | Resource Roads | |
| | Pipeline | Rail Lines | |



This map is for illustration purposes only. The information displayed on this map has been created from Ministry of Natural Resources, Ontario Base Mapping & MPAC Property Fabrics. While every effort has been made to accurately depict the information, this map should not be relied on as a precise indicator of locations of features or roads.

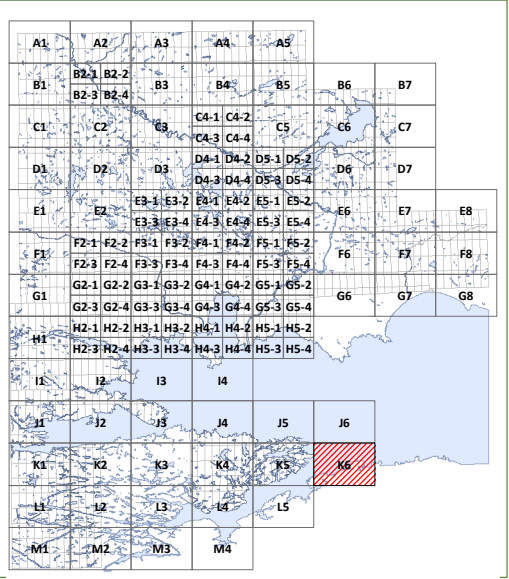
Base Mapping Source:
Ministry of Natural Resources - Ontario Base Mapping
MPAC - Municipal Property Assessment Corporation



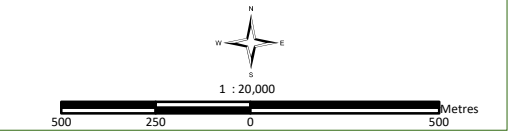
WEST NIPISSING OUEST
ZONING BY-LAW 2014-45

CONSOLIDATION
JUNE 1, 2018

Schedule K6
BERTRAM

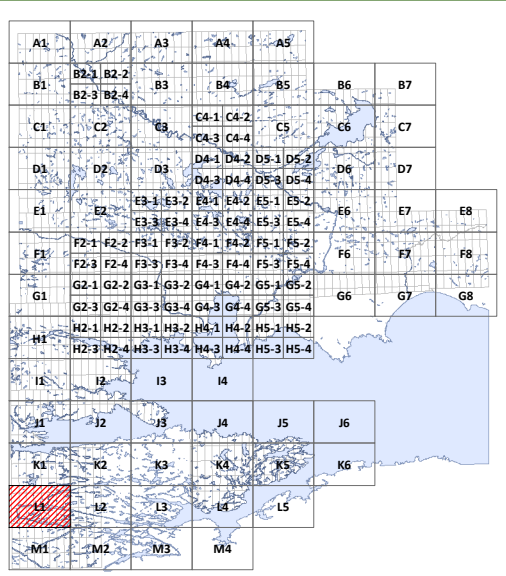
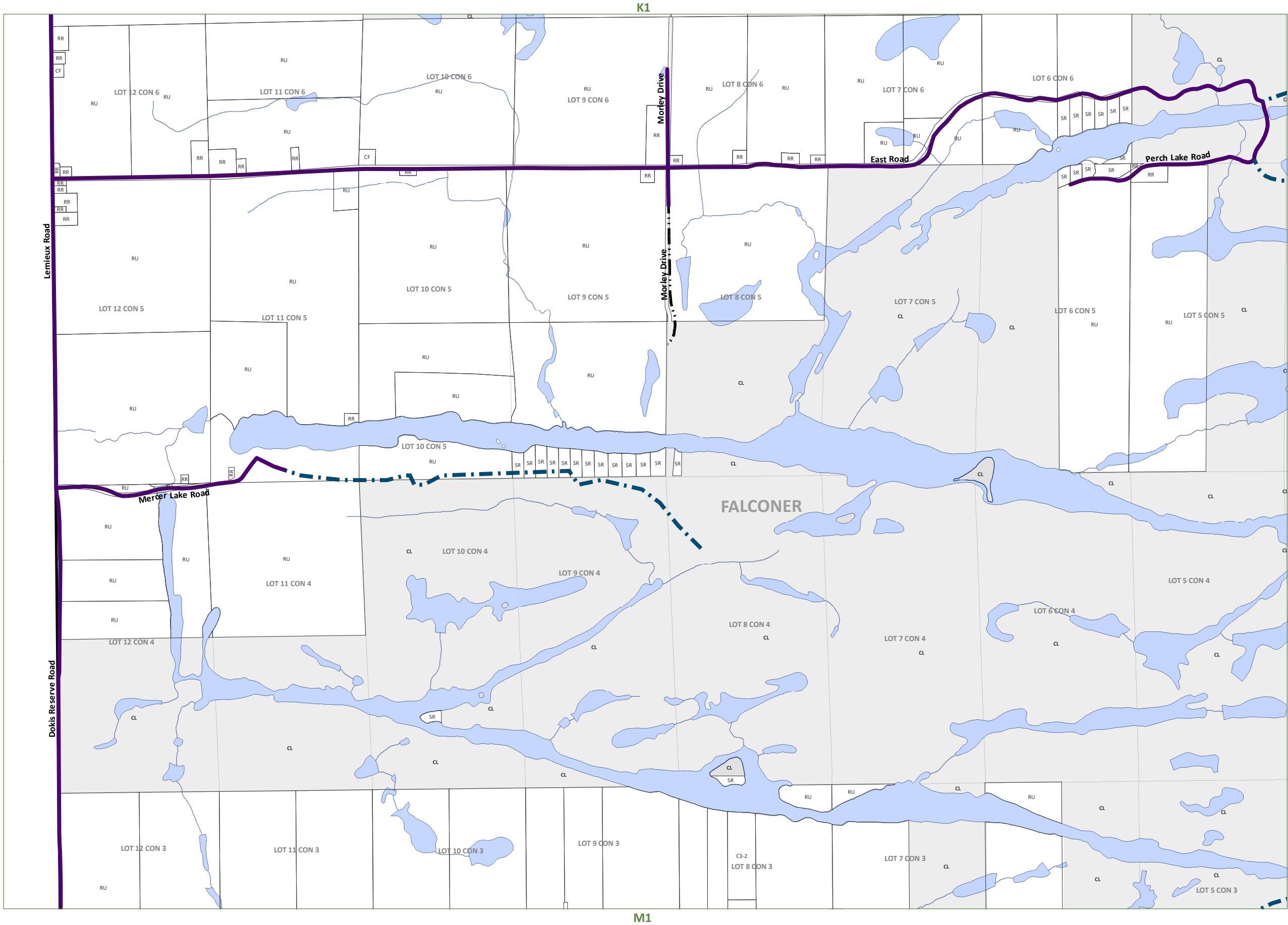


| | | | |
|-----|----------------------------------|---------------------------------|---------------------------|
| A1 | Agriculture One | RU | Rural |
| A2 | Agriculture Two | | |
| R1 | Residential One | R2 | Residential Two |
| R3 | Residential Three | R4 | Residential Four |
| SR | Shoreline Residential | | |
| RR | Rural Residential | | |
| MHR | Mobile Home Residential | | |
| C1 | General Commercial | C2 | Highway Commercial |
| C3 | Tourist Commercial | | |
| M1 | Light Industrial | M2 | Heavy Industrial |
| M3 | Extractive Industrial | | Waste Disposal Industrial |
| CL | Crown Land | OS | Open Space |
| CF | Community Facility | | |
| PSW | Provincially Significant Wetland | | |
| | HZ | Hazard Lands | |
| | | Waste Management Influence Area | |
| | | Settlement Areas | |
| | | Former Municipal Boundaries | |
| | Highways | Private Roads | |
| | Township Roads | Resource Roads | |
| | Pipeline | Rail Lines | |

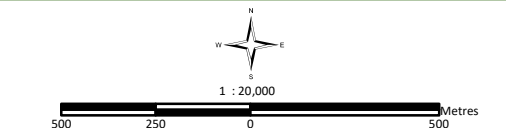


This map is for illustration purposes only. The information displayed on this map has been created from Ministry of Natural Resources, Ontario Base Mapping & MPAC Property Fabrics. While every effort has been made to accurately depict the information, this map should not be relied on as a precise indicator of locations of features or roads.

Base Mapping Source:
Ministry of Natural Resources - Ontario Base Mapping
MPAC - Municipal Property Assessment Corporation



| | | | |
|-----|----------------------------------|----|---------------------------|
| A1 | Agriculture One | RU | Rural |
| A2 | Agriculture Two | | |
| R1 | Residential One | R2 | Residential Two |
| R3 | Residential Three | R4 | Residential Four |
| SR | Shoreline Residential | | |
| RR | Rural Residential | | |
| MHR | Mobile Home Residential | | |
| C1 | General Commercial | C2 | Highway Commercial |
| C3 | Tourist Commercial | | |
| M1 | Light Industrial | M2 | Heavy Industrial |
| M3 | Extractive Industrial | | Waste Disposal Industrial |
| CL | Crown Land | OS | Open Space |
| CF | Community Facility | | |
| PSW | Provincially Significant Wetland | | |
| HZ | Hazard Lands | | |
| | Waste Management Influence Area | | |
| | Settlement Areas | | |
| | Former Municipal Boundaries | | |
| | Highways | | Private Roads |
| | Township Roads | | Resource Roads |
| | Pipeline | | Rail Lines |



This map is for illustration purposes only. The information displayed on this map has been created from Ministry of Natural Resources, Ontario Base Mapping & MPAC Property Fabrics. While every effort has been made to accurately depict the information, this map should not be relied on as a precise indicator of locations of features or roads.

Base Mapping Source:
Ministry of Natural Resources - Ontario Base Mapping
MPAC - Municipal Property Assessment Corporation



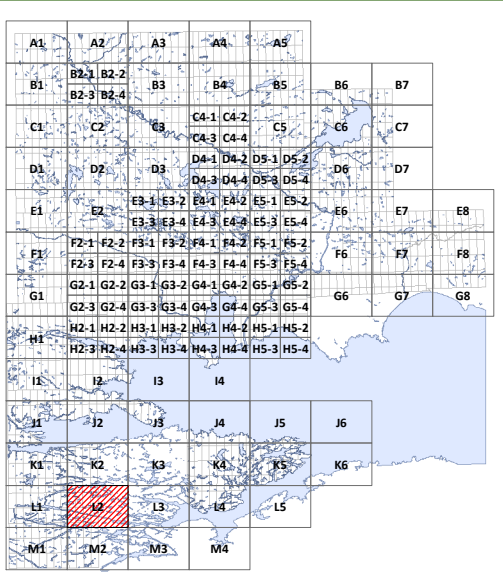
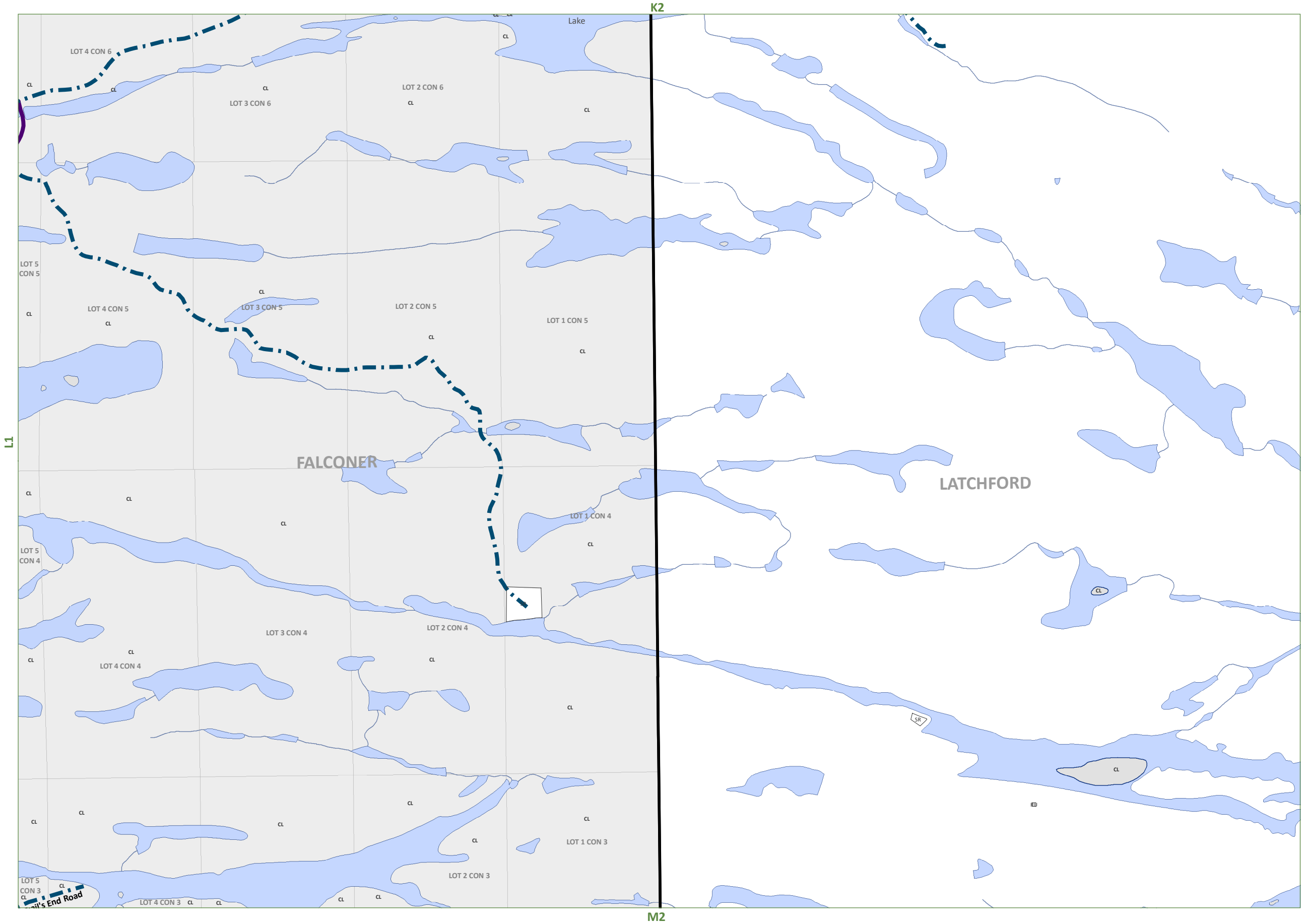
WEST NIPISSING OUEST

ZONING BY-LAW 2014-45

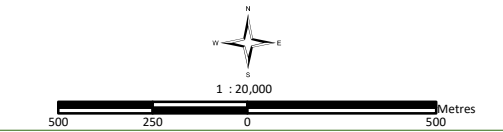
CONSOLIDATION
JUNE 1, 2018

Schedule L2

FALCONER/LATCHFORD



| | | | |
|-----|----------------------------------|---------------------------------|---------------------------|
| A1 | Agriculture One | RU | Rural |
| A2 | Agriculture Two | | |
| R1 | Residential One | R2 | Residential Two |
| R3 | Residential Three | R4 | Residential Four |
| SR | Shoreline Residential | | |
| RR | Rural Residential | | |
| MHR | Mobile Home Residential | | |
| C1 | General Commercial | C2 | Highway Commercial |
| C3 | Tourist Commercial | | |
| M1 | Light Industrial | M2 | Heavy Industrial |
| M3 | Extractive Industrial | | Waste Disposal Industrial |
| CL | Crown Land | OS | Open Space |
| CF | Community Facility | | |
| PSW | Provincially Significant Wetland | | |
| | HZ | Hazard Lands | |
| | | Waste Management Influence Area | |
| | | Settlement Areas | |
| | | Former Municipal Boundaries | |
| | | Highways | Private Roads |
| | | Township Roads | Resource Roads |
| | | Pipeline | Rail Lines |



This map is for illustration purposes only. The information displayed on this map has been created from Ministry of Natural Resources, Ontario Base Mapping & MPAC Property Fabrics. While every effort has been made to accurately depict the information, this map should not be relied on as a precise indicator of locations of features or roads.

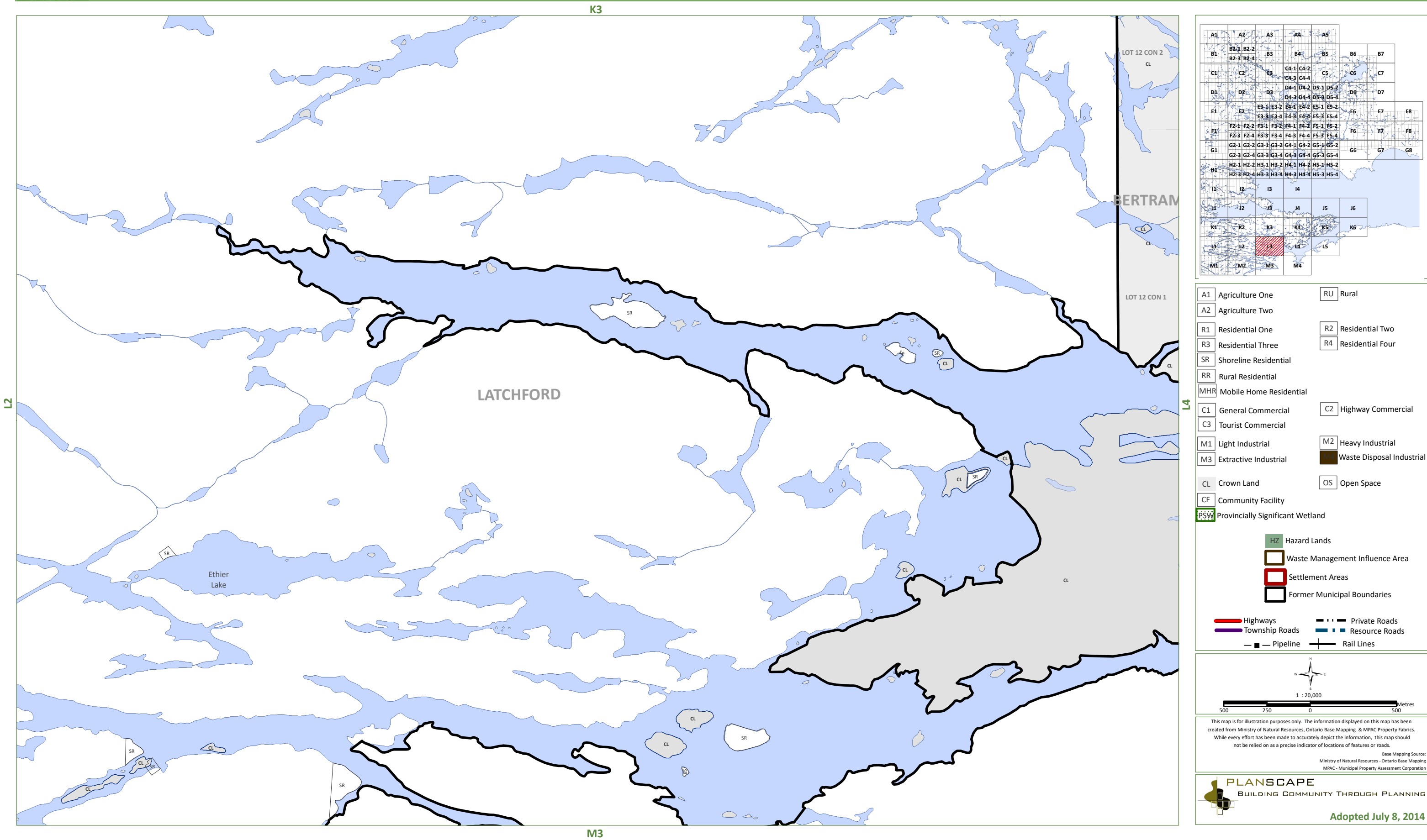
Base Mapping Source:
Ministry of Natural Resources - Ontario Base Mapping
MPAC - Municipal Property Assessment Corporation



CONSOLIDATION

JUNE 1, 2018

Schedule L3

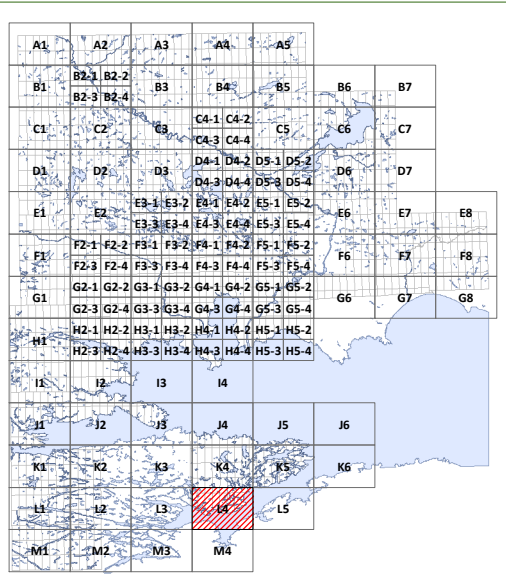
LATCHFORD/BERTRAM



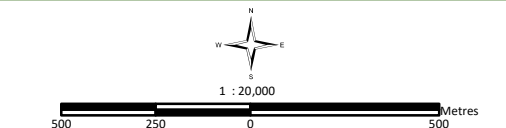
WEST NIPISSING OUEST
ZONING BY-LAW 2014-45

CONSOLIDATION
JUNE 1, 2018

Schedule L4
BERTRAM



| | | | |
|-----|----------------------------------|---------------------------------|---------------------------|
| A1 | Agriculture One | RU | Rural |
| A2 | Agriculture Two | | |
| R1 | Residential One | R2 | Residential Two |
| R3 | Residential Three | R4 | Residential Four |
| SR | Shoreline Residential | | |
| RR | Rural Residential | | |
| MHR | Mobile Home Residential | | |
| C1 | General Commercial | C2 | Highway Commercial |
| C3 | Tourist Commercial | | |
| M1 | Light Industrial | M2 | Heavy Industrial |
| M3 | Extractive Industrial | | Waste Disposal Industrial |
| CL | Crown Land | OS | Open Space |
| CF | Community Facility | | |
| PSW | Provincially Significant Wetland | | |
| | HZ | Hazard Lands | |
| | | Waste Management Influence Area | |
| | | Settlement Areas | |
| | | Former Municipal Boundaries | |
| | Highways | Private Roads | |
| | Township Roads | Resource Roads | |
| | Pipeline | Rail Lines | |



This map is for illustration purposes only. The information displayed on this map has been created from Ministry of Natural Resources, Ontario Base Mapping & MPAC Property Fabrics. While every effort has been made to accurately depict the information, this map should not be relied on as a precise indicator of locations of features or roads.

Base Mapping Source:
Ministry of Natural Resources - Ontario Base Mapping
MPAC - Municipal Property Assessment Corporation



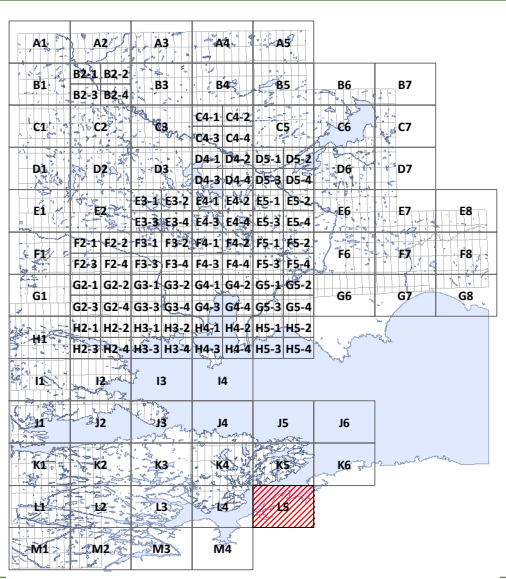
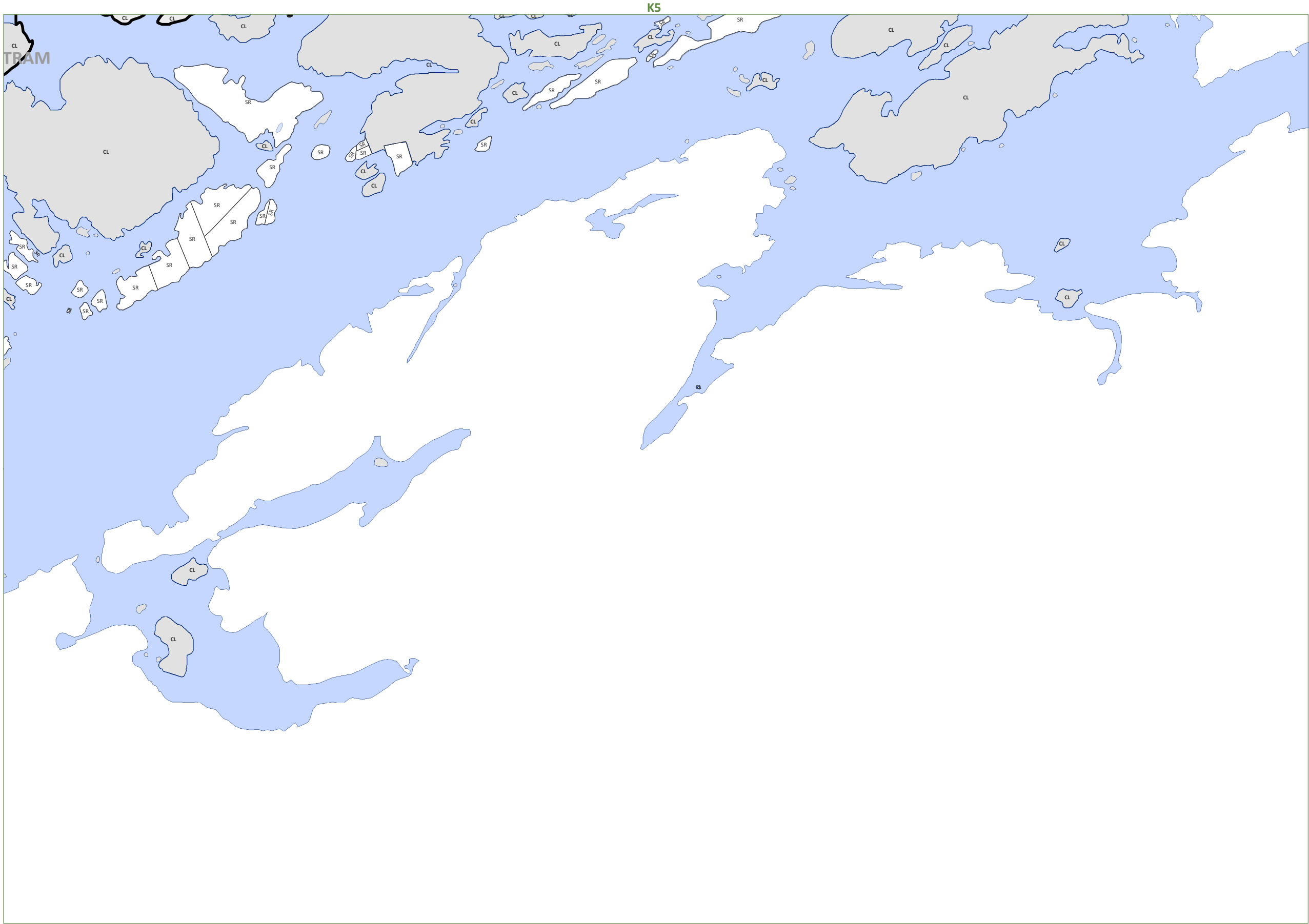
WEST NIPISSING OUEST

ZONING BY-LAW 2014-45

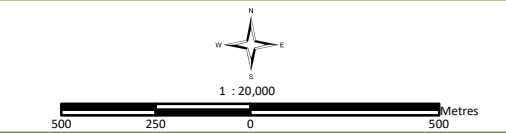
CONSOLIDATION
JUNE 1, 2018

Schedule L5

BERTRAM



| | | | |
|-----|----------------------------------|----|---------------------------|
| A1 | Agriculture One | RU | Rural |
| A2 | Agriculture Two | | |
| R1 | Residential One | R2 | Residential Two |
| R3 | Residential Three | R4 | Residential Four |
| SR | Shoreline Residential | | |
| RR | Rural Residential | | |
| MHR | Mobile Home Residential | | |
| C1 | General Commercial | C2 | Highway Commercial |
| C3 | Tourist Commercial | | |
| M1 | Light Industrial | M2 | Heavy Industrial |
| M3 | Extractive Industrial | | Waste Disposal Industrial |
| CL | Crown Land | OS | Open Space |
| CF | Community Facility | | |
| PSW | Provincially Significant Wetland | | |
| HZ | Hazard Lands | | |
| | Waste Management Influence Area | | |
| | Settlement Areas | | |
| | Former Municipal Boundaries | | |
| | Highways | | Private Roads |
| | Township Roads | | Resource Roads |
| | Pipeline | | Rail Lines |



This map is for illustration purposes only. The information displayed on this map has been created from Ministry of Natural Resources, Ontario Base Mapping & MPAC Property Fabrics. While every effort has been made to accurately depict the information, this map should not be relied on as a precise indicator of locations of features or roads.

Base Mapping Source:
Ministry of Natural Resources - Ontario Base Mapping
MPAC - Municipal Property Assessment Corporation



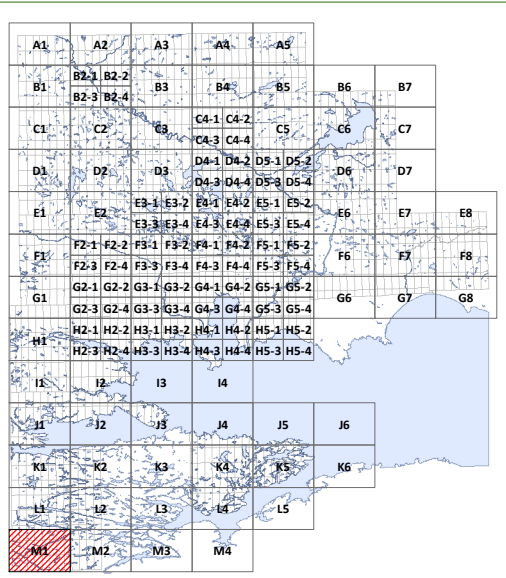
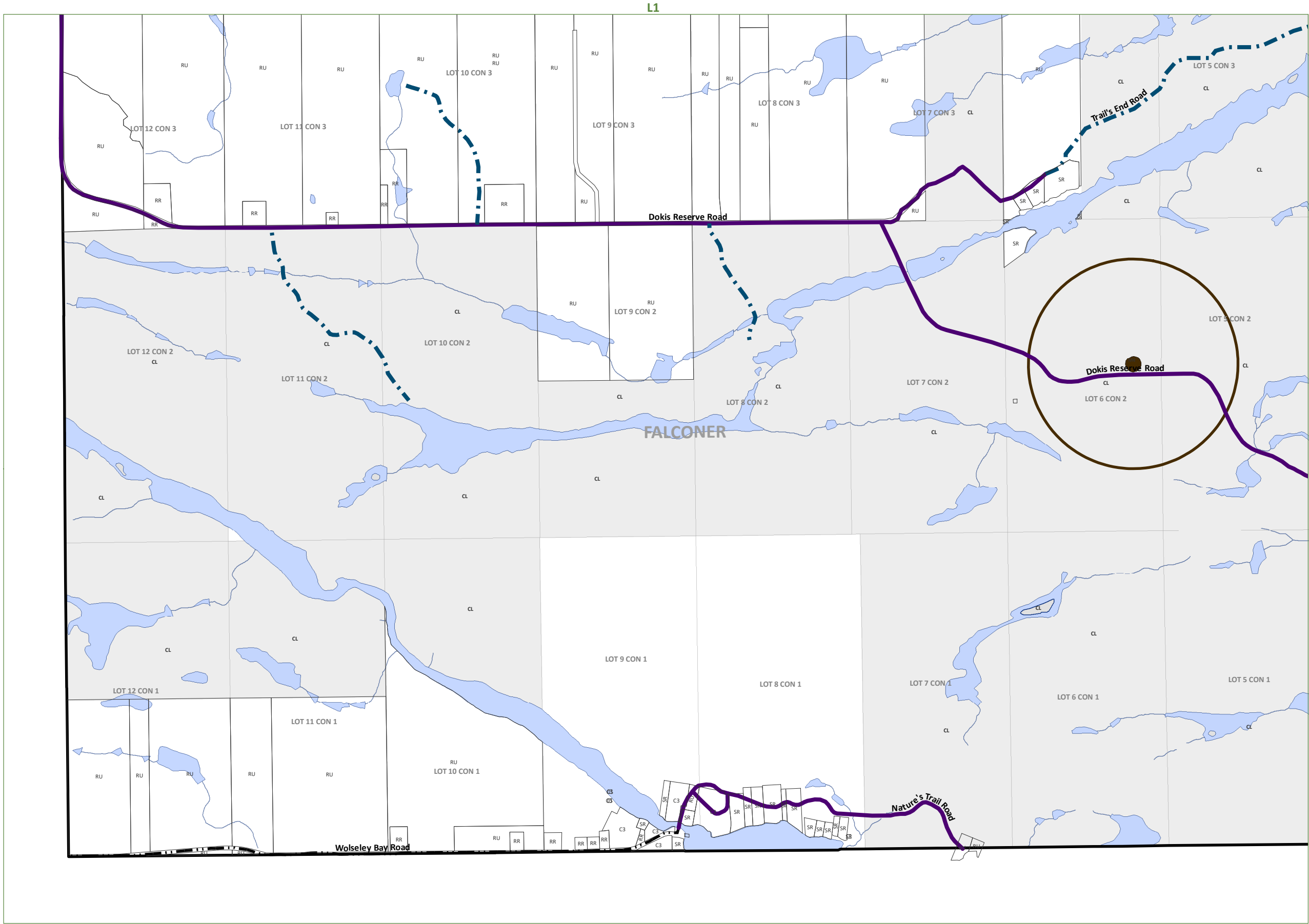
WEST NIPISSING OUEST

ZONING BY-LAW 2014-45

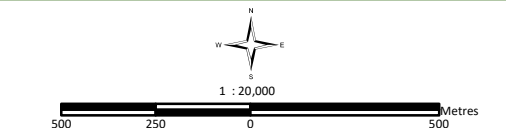
CONSOLIDATION
JUNE 1, 2018

Schedule M1

FALCONER



| | | | |
|----------------|----------------------------------|----|---------------------------|
| A1 | Agriculture One | RU | Rural |
| A2 | Agriculture Two | | |
| R1 | Residential One | R2 | Residential Two |
| R3 | Residential Three | R4 | Residential Four |
| SR | Shoreline Residential | | |
| RR | Rural Residential | | |
| MHR | Mobile Home Residential | | |
| C1 | General Commercial | C2 | Highway Commercial |
| C3 | Tourist Commercial | | |
| M1 | Light Industrial | M2 | Heavy Industrial |
| M3 | Extractive Industrial | | Waste Disposal Industrial |
| CL | Crown Land | OS | Open Space |
| CF | Community Facility | | |
| PSW | Provincially Significant Wetland | | |
| HZ | Hazard Lands | | |
| WMA | Waste Management Influence Area | | |
| SA | Settlement Areas | | |
| FMB | Former Municipal Boundaries | | |
| Highways | Private Roads | | |
| Township Roads | Resource Roads | | |
| Pipeline | Rail Lines | | |



This map is for illustration purposes only. The information displayed on this map has been created from Ministry of Natural Resources, Ontario Base Mapping & MPAC Property Fabrics. While every effort has been made to accurately depict the information, this map should not be relied on as a precise indicator of locations of features or roads.

Base Mapping Source:
Ministry of Natural Resources - Ontario Base Mapping
MPAC - Municipal Property Assessment Corporation



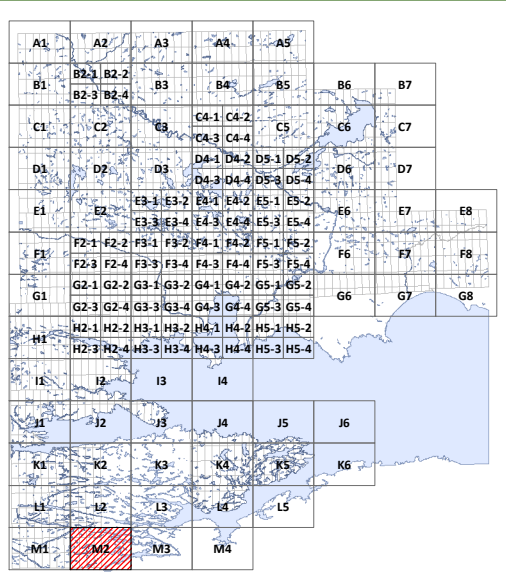
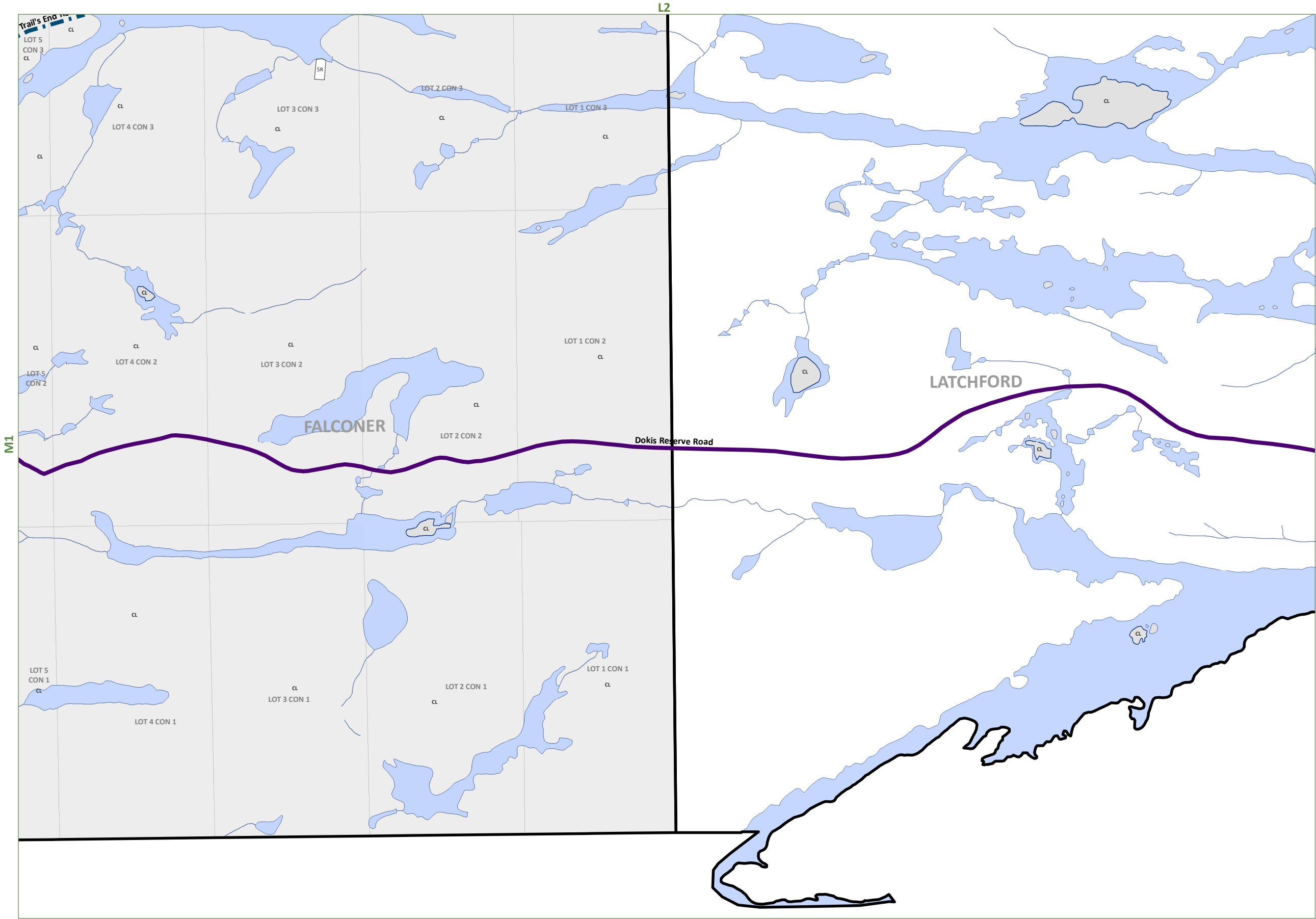
WEST NIPISSING OUEST

ZONING BY-LAW 2014-45

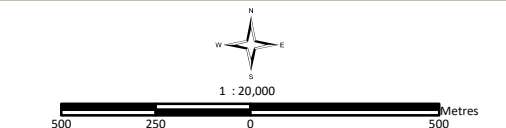
CONSOLIDATION
JUNE 1, 2018

Schedule M2

FALCONER/LATCHFORD



| | | | |
|-----|----------------------------------|----|---------------------------|
| A1 | Agriculture One | RU | Rural |
| A2 | Agriculture Two | | |
| R1 | Residential One | R2 | Residential Two |
| R3 | Residential Three | R4 | Residential Four |
| SR | Shoreline Residential | | |
| RR | Rural Residential | | |
| MHR | Mobile Home Residential | | |
| C1 | General Commercial | C2 | Highway Commercial |
| C3 | Tourist Commercial | | |
| M1 | Light Industrial | M2 | Heavy Industrial |
| M3 | Extractive Industrial | | Waste Disposal Industrial |
| CL | Crown Land | OS | Open Space |
| CF | Community Facility | | |
| PSW | Provincially Significant Wetland | | |
| HZ | Hazard Lands | | |
| | Waste Management Influence Area | | |
| | Settlement Areas | | |
| | Former Municipal Boundaries | | |
| | Highways | | Private Roads |
| | Township Roads | | Resource Roads |
| | Pipeline | | Rail Lines |



This map is for illustration purposes only. The information displayed on this map has been created from Ministry of Natural Resources, Ontario Base Mapping & MPAC Property Fabrics. While every effort has been made to accurately depict the information, this map should not be relied on as a precise indicator of locations of features or roads.

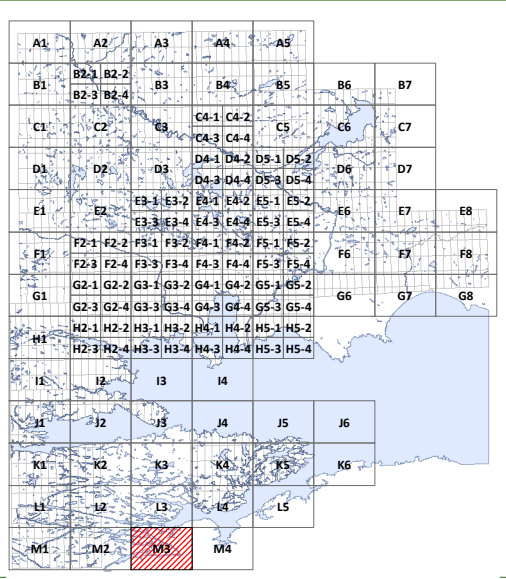
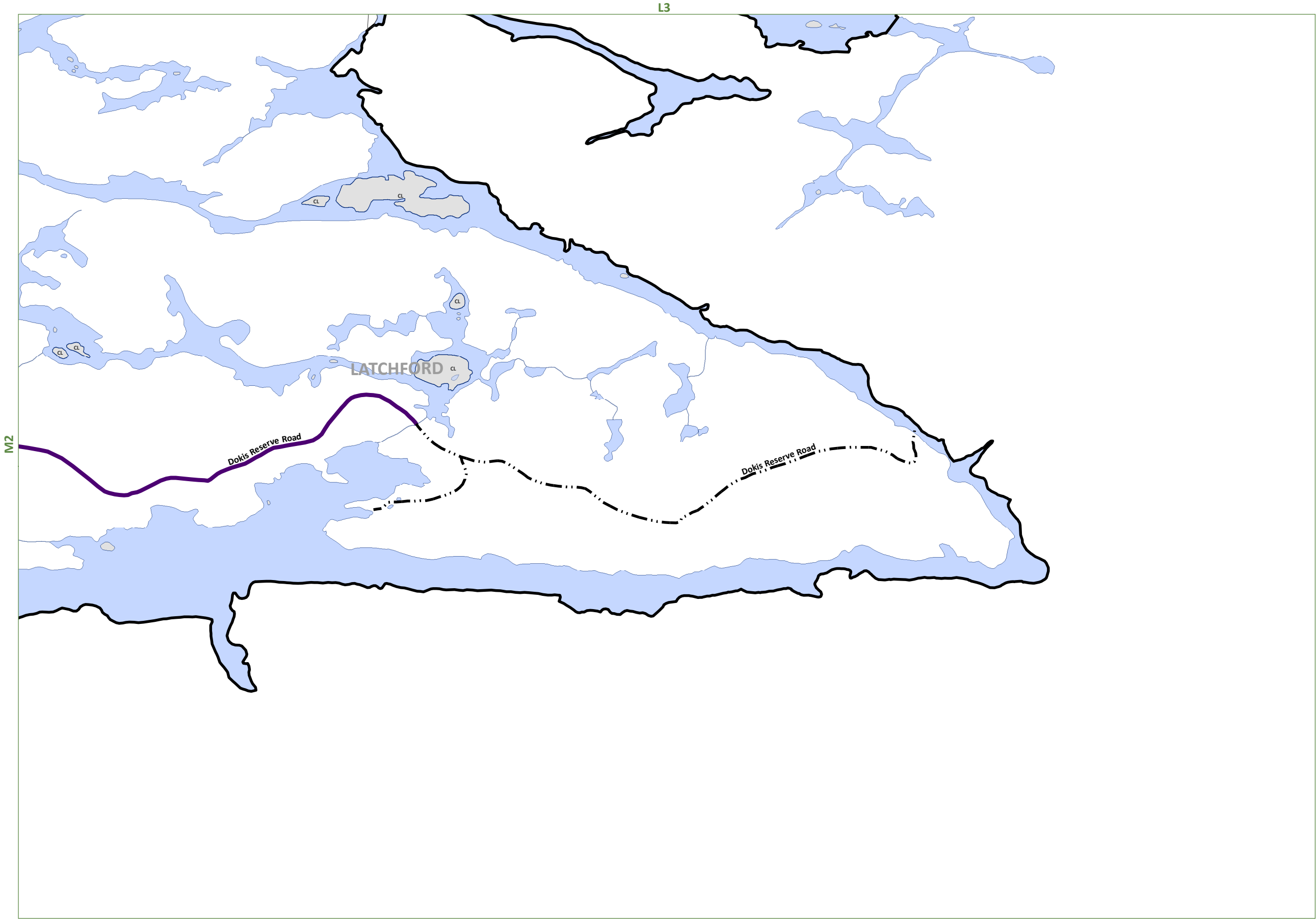
Base Mapping Source:
Ministry of Natural Resources - Ontario Base Mapping
MPAC - Municipal Property Assessment Corporation



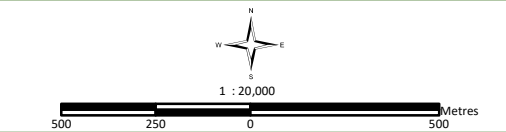
WEST NIPISSING OUEST
ZONING BY-LAW 2014-45

CONSOLIDATION
JUNE 1, 2018

Schedule M3
LATCHFORD/BERTRAM



| | | | |
|-----|----------------------------------|---------------------------------|---------------------------|
| A1 | Agriculture One | RU | Rural |
| A2 | Agriculture Two | | |
| R1 | Residential One | R2 | Residential Two |
| R3 | Residential Three | R4 | Residential Four |
| SR | Shoreline Residential | | |
| RR | Rural Residential | | |
| MHR | Mobile Home Residential | | |
| C1 | General Commercial | C2 | Highway Commercial |
| C3 | Tourist Commercial | | |
| M1 | Light Industrial | M2 | Heavy Industrial |
| M3 | Extractive Industrial | | Waste Disposal Industrial |
| CL | Crown Land | OS | Open Space |
| CF | Community Facility | | |
| PSW | Provincially Significant Wetland | | |
| | HZ | Hazard Lands | |
| | | Waste Management Influence Area | |
| | | Settlement Areas | |
| | | Former Municipal Boundaries | |
| | Highways | Private Roads | |
| | Township Roads | Resource Roads | |
| | Pipeline | Rail Lines | |



This map is for illustration purposes only. The information displayed on this map has been created from Ministry of Natural Resources, Ontario Base Mapping & MPAC Property Fabrics. While every effort has been made to accurately depict the information, this map should not be relied on as a precise indicator of locations of features or roads.

Base Mapping Source:
Ministry of Natural Resources - Ontario Base Mapping
MPAC - Municipal Property Assessment Corporation



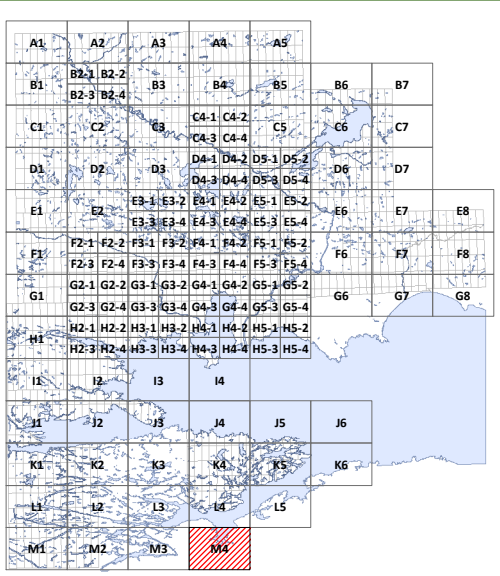
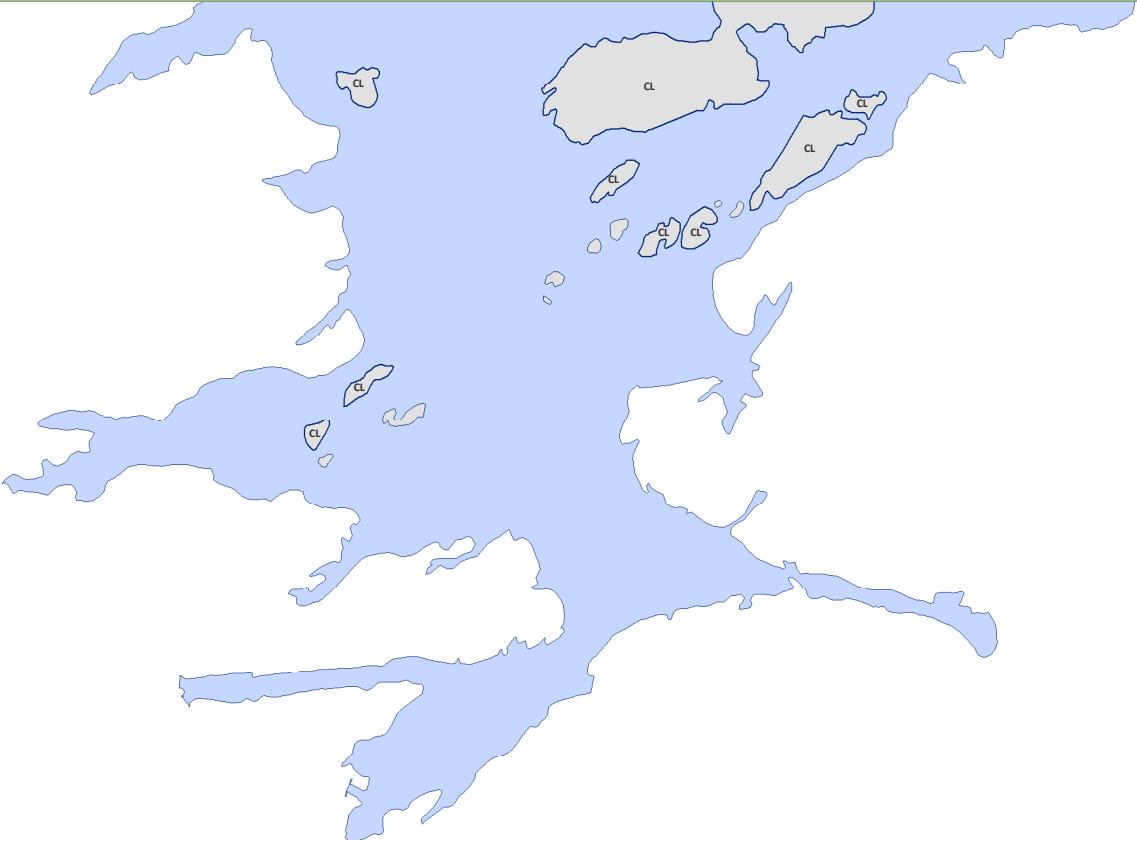
WEST NIPISSING OUEST
ZONING BY-LAW 2014-45

CONSOLIDATION
JUNE 1, 2018

Schedule M4
BERTRAM

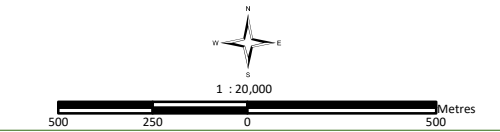
M3

L4



| | | | |
|-----|----------------------------------|----|---------------------------|
| A1 | Agriculture One | RU | Rural |
| A2 | Agriculture Two | | |
| R1 | Residential One | R2 | Residential Two |
| R3 | Residential Three | R4 | Residential Four |
| SR | Shoreline Residential | | |
| RR | Rural Residential | | |
| MHR | Mobile Home Residential | | |
| C1 | General Commercial | C2 | Highway Commercial |
| C3 | Tourist Commercial | | |
| M1 | Light Industrial | M2 | Heavy Industrial |
| M3 | Extractive Industrial | | Waste Disposal Industrial |
| CL | Crown Land | OS | Open Space |
| CF | Community Facility | | |
| PSW | Provincially Significant Wetland | | |

| | |
|----|---------------------------------|
| HZ | Hazard Lands |
| | Waste Management Influence Area |
| | Settlement Areas |
| | Former Municipal Boundaries |
| | Highways |
| | Township Roads |
| | Pipeline |
| | Private Roads |
| | Resource Roads |
| | Rail Lines |



This map is for illustration purposes only. The information displayed on this map has been created from Ministry of Natural Resources, Ontario Base Mapping & MPAC Property Fabrics. While every effort has been made to accurately depict the information, this map should not be relied on as a precise indicator of locations of features or roads.

Base Mapping Source:
Ministry of Natural Resources - Ontario Base Mapping
MPAC - Municipal Property Assessment Corporation