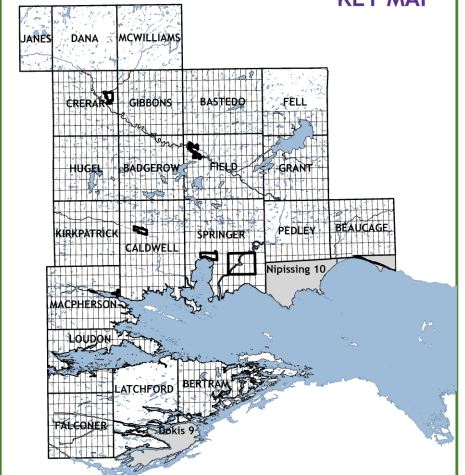






KEY MAP







LAND USE







-  RURAL AREA DESIGNATION
-  RESIDENTIAL AREA DESIGNATION
-  COMMERCIAL AREA DESIGNATION
-  EMPLOYMENT AREA DESIGNATION
-  COMMUNITY FACILITY DESIGNATION
-  WATERFRONT AREA DESIGNATION

-  HIGHWAY COMMERCIAL OVERLAY
-  SHORELINE PROTECTION OVERLAY

-  PROVINCIAL WETLAND - EVALUATED
-  OPEN WATER - EVALUATED

-  SETTLEMENT AREAS
-  PARCEL FABRIC
-  WATERCOURSES
-  WATERBODIES

TRANSPORTATION

-  PROVINCIAL HIGHWAY
-  MUNICIPAL ROADS
-  PRIVATE ROADS
-  RESOURCE ROADS
-  PIPELINE
-  RAILWAY



The information displayed on this map has been compiled from various sources. While every effort has been made to accurately depict the information, this map should not be relied on as being a precise indicator of locations. Copyright The Municipality of West Nipissing, 2024. All rights reserved.

May not be reproduced without permission.  
This is not survey data.